

## **L.11 Indigenous Community Consultation**



Planning and Design Section  
1355 John Counter Boulevard  
Postal Bag 4000  
Kingston, Ontario K7L 5A3  
Tel.: 613 545-4743  
Fax: 613-540-5106

Section de la planification et de la  
conception  
1355, boulevard John Counter  
CP/Service de sacs 4000  
Kingston (Ontario) K7L 5A3  
Tél.: 613 545-4743  
Télééc. 613 540-5106



March 04, 2019

Curve Lake First Nation

**Attention: Phyllis Williams, Chief**

phyllisw@curvelake.ca  
cc: consultationclerk@curvelake.ca

Dear Chief Williams:

**Reference: Preliminary Design and Class Environmental Assessment  
Highway 401 Nagle Road Interchange Study, GWP 4059-17-00  
Notice of Study Commencement**

The Ontario Ministry of Transportation (MTO) and the Town of Cobourg have retained Stantec Consulting Ltd. to undertake a Planning, Preliminary Design, and Class Environmental Assessment (Class EA) Study on Highway 401 for a new interchange near Nagle Road in the Town of Cobourg and the Township of Hamilton.

The purpose of the study is to identify a Recommended Plan that addresses future transportation and planning needs in the study area. The interchange study is the Town of Cobourg's initiative and is being completed concurrently with the MTO's Highway 401 Planning Study from Cobourg to Colborne (GWP 4060-11-00).

This study will include reviewing existing conditions, developing and evaluating alternatives, identifying appropriate improvements, and developing environmental protection and mitigation measures. A Recommended Plan will be confirmed and designated (protected) at the completion of the study.

The study includes:

- Collecting and reviewing relevant background information and seeking input from the public, Indigenous communities, and external ministries/agencies
- Carrying out field investigations to confirm environmental and engineering information
- Detailed natural science, fisheries, and noise studies
- A Stage 1 Archaeological Assessment

This preliminary design study is following an approved planning process under the *Class Environmental Assessment for Provincial Transportation Facilities* (2000) for a Group "B" project and will document the existing conditions and sensitivities of the study area, examine potential impacts/changes, give recommendations for proposed mitigation, and outline any commitments for future environmental work.

March 04, 2019  
Page 2 of 2

**Reference: Preliminary Design and Class Environmental Assessment  
Highway 401 Nagle Road Interchange Study, GWP 4059-17-00  
Notice of Study Commencement**

Two Public Information Centres (PICs) are planned (combined with the Highway 401 Planning Study). PIC notices will be advertised in local newspapers and sent to the project mailing list. A *Transportation Environmental Study Report* will be prepared documenting the existing natural and socio-economic environment, a summary of the Recommended Plan and design features, potential impacts of the undertaking, required mitigation procedures, and commitments to future work.

As part of the study commencement, MTO is inviting you to participate in this study and assist us in identifying the environmental, social, and cultural values your community may have within the study area. If you are aware of any additional Indigenous communities that we should be contacting, please forward that information to me and I will include them on our project mailing list.

The study team will keep you up-to-date on the status of the study as the project progresses. We invite and encourage your input. You are encouraged to visit the Highway 401 project website, [www.highway401cobourgcoborne.ca](http://www.highway401cobourgcoborne.ca), to obtain current project information for the Nagle Road Interchange Study and to submit comments to the project team.

Should you have any questions, please contact me at (613) 545-4743 or 1-800-267-0295, or by email at [muhammad.waseem@ontario.ca](mailto:muhammad.waseem@ontario.ca). If you would prefer a meeting with ministry staff, that can also be arranged. Please contact me at your earliest convenience if you are interested in such a meeting.

Yours Truly,



Muhammad Waseem, P.Eng.  
MTO Project Engineer, Eastern Region  
Tel: (613) 545-4743  
Toll Free: 1-800-267-0295  
Fax: (613) 540-5106  
[muhammad.waseem@ontario.ca](mailto:muhammad.waseem@ontario.ca)

c. E. Pipe – Ministry of Transportation, T. Hoekstra – Town of Cobourg  
G. Cooke, N. Gazibara – Stantec Consulting Ltd.

Government Services  
Building  
22 Winookeeda Street  
Curve Lake, Ontario K0L1R0



Phone: 705.657.8045  
Fax: 705.657.8708  
[www.curvelakefirstnation.ca](http://www.curvelakefirstnation.ca)

April 11, 2019

Mr. Muhammad Waseem  
1355 John Counter Boulevard Postal Bag 4000  
Kingston Ontario K7L 5A3



Dear Mr. Muhammad Waseem,

**RE: Highway 401 Nagal Road Interchange Study, GWP 4059-17-00**

I would like to acknowledge receipt of your correspondence, which was received on 4/4/2019 regarding the above noted project.

As you may be aware, the area in which your project is proposed is situated within the Traditional Territory of Curve Lake First Nation. Our First Nation's Territory is incorporated within the Williams Treaties Territory and was the subject of a claim under Canada's Specific Claims Policy, which has now been settled. All 7 First Nations within the Williams Treaties have had their harvesting rights legally re-affirmed and recognized through this settlement. We strongly suggest that you provide Karry Sandy-Mackenzie, Williams Treaty First Nation Claims Coordinator, 8 Creswick Court, Barrie, ON L4M 2S7, with a copy of your proposal as your obligation to consult may also extend to the other First Nations of the Williams Treaties.

Curve Lake First Nation is requiring a File Fee for this project in the amount of \$250.00 as outlined in the Consultation and Accommodation Standards. This Fee includes project updates as well as review of standard material and project overviews. Depending on the amount of documents to be reviewed by the Consultation Department, additional fees may apply. **Please make this payment to Curve Lake First Nation Consultation Department and please indicate the project name or number on the cheque.**

If you do not have a copy of Curve Lake First Nation's Consultation and Accommodation Standards they are available at <https://www.curvelakefirstnation.ca/services-departments/lands-rights-resources/consultation/>. Hard copies are available upon request.

Based on the information that you have provided us with respect to Highway 401 Nagal Road Interchange Study, GWP 4059-17-00 Curve Lake First Nation requires a Special Consultation Framework for this project. Information on this Framework can be found on page 9 of our Consultation and Accommodation Standards.

In order to assist us in providing you with timely input, it would be appreciated if you could provide a summary statement indicating how the project will address the following areas that are of concern



Government Services  
Building  
22 Winookeeda Street  
Curve Lake, Ontario K0L1R0



Phone: 705.657.8045  
Fax: 705.657.8708  
[www.curvelakefirstnation.ca](http://www.curvelakefirstnation.ca)

to our First Nation within our Traditional and Treaty Territory: possible environmental impact to our drinking water; endangerment to fish and wild game; impact on Aboriginal heritage and cultural values; and to endangered species; lands; savannas etc.

After the information is reviewed it is expected that you or a representative will be in contacts to make arrangements to discuss this matter in more detail and possibly set up a date and time to meet with Curve Lake First Nation in person.

Although we have not conducted exhaustive research nor have we the resources to do so, there may be the presence of burial or archaeological sites in your proposed area. Please note, that we have particular concern for the remains of our ancestors. Should excavation unearth bones, remains, or other such evidence of a native burial site or any other archaeological findings, we must be notified without delay. In the case of a burial site, Council reminds you of your obligations under the *Cemeteries Act* to notify the nearest First Nation Government or other community of Aboriginal people which is willing to act as a representative and whose members have a close cultural affinity to the interred person. As I am sure you are aware, the regulations further state that the representative is needed before the remains and associated artifacts can be removed. Should such a find occur, we request that you contact our First Nation immediately.

Furthermore, Curve Lake First Nation also has available, trained Cultural Heritage Liaisons who are able to actively participate in the archaeological assessment process as a member of a field crew, the cost of which will be borne by the proponent. Curve Lake First Nation expects engagement at Stage 1 of an archaeological assessment, so that we may include Indigenous Knowledge of the land in the process. We insist that at least one of our Cultural Heritage Liaisons be involved in any Stage 2-4 assessments, including test pitting, and/or pedestrian surveys to full excavation.

Although we may not always have representation at all stakeholders meetings, it is our wish to be kept appraised throughout all phases of this project.

Should you have further questions or if you wish to hire a liaison for a project, please feel free to contact Julie Kapyrka or Kaitlin Hill, Lands and Resources Consultation Liaisons, at 705-657-8045 or via email at [JulieK@Curvelake.ca](mailto:JulieK@Curvelake.ca) and [KaitlinH@Curvelake.ca](mailto:KaitlinH@Curvelake.ca).

Yours sincerely,

A handwritten signature in black ink, appearing to read 'Phyllis Williams'.

Chief Phyllis Williams  
Curve Lake First Nation

**Ministry of Transportation**

Engineering Office  
Environmental Section  
Eastern Region  
1355 John Counter Blvd  
PO Box 4000  
Kingston, ON K7L 5A3  
Tel.: 613-545-4743  
1-800-267-0295  
Fax: 613-540-5106

**Ministère des Transports**

Bureau d'ingénierie  
Section de l'environnement  
Région de l'est  
1355, boulevard John Counter  
Case postale 4000  
Kingston (Ontario) K7L 5A3  
Tél.: 613-545-4743  
1-800-267-0295  
Téléc. 613 540-5106



May 27, 2019

**Attention: Chief Phyllis Williams**

Curve Lake First Nation

<mailto:phyllisw@curvelake.ca>

Dear Chief Williams:

**Reference: Preliminary Design and Class Environmental Assessment  
Highway 401 Planning Study Cobourg to Colborne (GWP 4060-11-00)  
And Highway 401 Nagle Road Interchange Study (GWP 4059-17-00)  
Follow-Up from Notice of Study Commencement and Comments  
Received**

Thank you for your interest in the above-mentioned projects.

This letter is intended to provide you an update on the Highway 401 Planning Study and also provide a response to your comments on the Notice of Study Commencement for the Highway 401 Nagle Road Interchange Study.

Please note that Karry Sandy-Mackenzie with the Williams Treaties First Nations (along with other Indigenous Communities) is also being consulted as part of these projects.

The Ontario Ministry of Transportation (MTO) has retained Stantec Consulting Ltd. (Stantec) to undertake a Planning, Preliminary Design, and Class Environmental Assessment (Class EA) Study on Highway 401 for the replacement and rehabilitation of bridges, interchange modifications, commuter parking lot expansions, and establishing the footprint of the future six-lane and eight-lane configurations of Highway 401 to address current and future transportation needs, from 2 km east of Nagle Road to 800 m east of Percy Street (approximately 18 km).

The ministry and the Town of Cobourg have also retained Stantec to undertake a Planning, Preliminary Design, and Class Environmental Assessment (Class EA) Study on Highway 401 for a new interchange near Nagle Road in the Town of Cobourg and the Township of Hamilton (see attached key map of both study areas).



As indicated in the previous Study Commencement letters sent to you for both studies, the purpose of the two studies is to identify Recommended Plans that address current and future transportation needs in each of the study areas.

As part of the two studies, the ministry is inviting and encouraging the Curve Lake First Nation to participate in the studies to assist us in identifying the environmental, social and cultural values your community may have within the study areas. As part of the consultation program the ministry is available for a one-on-one meeting with you and other community representatives. The meeting would assist the project team in identifying and incorporating your community's values and interests in the study areas at the early stages of the preliminary design and in the development of design alternatives and evaluation criteria. Your comments regarding possible impacts to drinking water and the natural environment within your Traditional and Treaty Territory have been noted and forwarded to the project team for consideration. The Ganaraska and Lower Trent Conservation Authorities (CAs) have been notified of the project, and their input has been requested. Correspondence with the CAs will continue throughout the study and their input and information will aid in the development and evaluation of design alternatives. This study will identify and address vulnerable areas within the study area, whether project activities pose a threat to drinking water, whether the project (including road salt application) will create or change a vulnerable area, and discussion of how the project will adhere to applicable source protection policies.

These studies also includes field investigations and documentation of existing conditions for natural heritage studies (terrestrial and fisheries), Stage 1 archaeology, contamination and foundations investigations. Impact assessments will be undertaken for each study, and mitigation measures will be proposed for the Recommended Plan. Your input on existing conditions in the study area would be greatly appreciated and would help the project team during the evaluation of alternatives and impact assessments. The existing conditions, potential impacts, and proposed mitigation measures will be documented in a Transportation Environmental Assessment Report (TESR), which will be available for your review and comment later in the study.

Your comments regarding impacts to Indigenous heritage and cultural values have also been noted and forwarded to the project team for consideration. Indigenous communities with Traditional and/or Treaty Territory have been notified of the study and will continue to be consulted for the duration of the project. Any heritage or cultural concerns regarding the project will be addressed directly with the Indigenous communities and input will be encouraged throughout the project.

Your comments regarding burial sites or other archaeological sites have been noted and we will be happy to engage Curve Lake archaeological monitors for Stages 3 and 4 of the archaeological assessment process for each study, as required. As part of the two studies, we have completed Stage 1 Archaeological Assessments (AA) and the reports can be sent to you upon request. The Stage 1 AA reports have recommended Stage 2 AAs for a large portion of both study areas. As well, for the Nagle Road

Interchange Study, a Stage 3 AA is also recommended for portions of that study area. Please note that the Stage 1 AA report for the Nagle Road Interchange Study has not yet been entered into the Ontario Public Register of Archaeological Reports. The further archaeological assessments will be completed during the detail design phase of the studies once the Recommended Plan for each study has been confirmed. The ministry does not currently have a set date or a timeframe for the detail design phase for either study. You will be consulted with and notified at the start of the detail design for each study in the future.

I would further like to assure you that should the ministry and/or its retained archaeological consultant discover human remains, all legal processes prescribed by the Funeral, Burial and Cremation Services Act will be followed including the notification of the nearest First Nation Government and any other culturally affiliated First Nations.

The study team will keep you up-to-date on the status of both studies as the projects progress. We invite and encourage your input. You are also encouraged to visit the project website, [www.highway401cobourgcoborne.ca](http://www.highway401cobourgcoborne.ca) to obtain current project information.

Please note that while Ontario ministries do not pay filing fees, ministries do provide support to communities when projects have the potential to adversely impact Aboriginal and Treaty Rights. The Ministry of Transportation staff would be pleased to meet with you to provide additional information about the project and answer any questions you may have. Should you have any questions, please feel free to contact the undersigned.

Yours Truly,

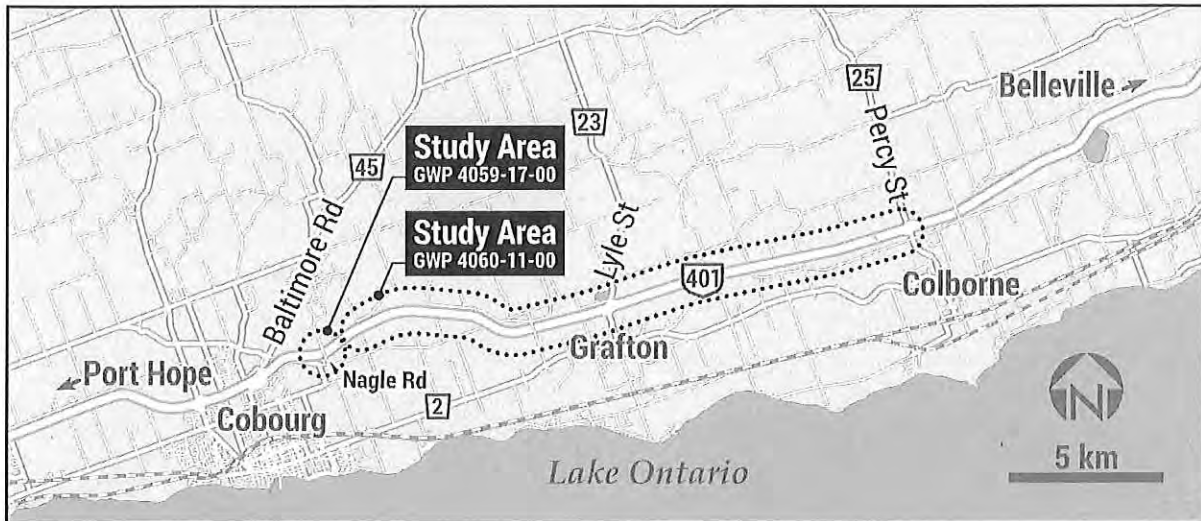


Muhammad Waseem, P.Eng.  
Project Engineer  
Ministry of Transportation - Eastern Region  
Tel: (613) 545-4743  
Toll-free: 1-800-267-0295  
Fax: (613) 540-5106  
[muhammad.waseem@ontario.ca](mailto:muhammad.waseem@ontario.ca)

c. E. Pipe – Ministry of Transportation  
G. Cooke, N. Gazibara – Stantec Consulting Ltd.



**HIGHWAY 401 PLANNING STUDY (GWP 4060-11-00) & NAGLE ROAD INTERCHANGE STUDY (GWP 4059-17-00) STUDY AREAS**



Planning and Design Section  
1355 John Counter Boulevard  
Postal Bag 4000  
Kingston, Ontario K7L 5A3  
Tel.: 613 545-4743  
Fax: 613-540-5106

Section de la planification et de la  
conception  
1355, boulevard John Counter  
CP/Service de sacs 4000  
Kingston (Ontario) K7L 5A3  
Tél.: 613 545-4743  
Télééc. 613 540-5106



March 04, 2019

Curve Lake First Nation

**Attention: Ms. Julie Kapyrka, Lands and Resources Consultation Liaison**

[juliek@curvelake.ca](mailto:juliek@curvelake.ca)

Dear Ms. Kapyrka:

**Reference: Preliminary Design and Class Environmental Assessment  
Highway 401 Nagle Road Interchange Study, GWP 4059-17-00  
Notice of Study Commencement**

The Ontario Ministry of Transportation (MTO) and the Town of Cobourg have retained Stantec Consulting Ltd. to undertake a Planning, Preliminary Design, and Class Environmental Assessment (Class EA) Study on Highway 401 for a new interchange near Nagle Road in the Town of Cobourg and the Township of Hamilton.

The purpose of the study is to identify a Recommended Plan that addresses future transportation and planning needs in the study area. The interchange study is the Town of Cobourg's initiative and is being completed concurrently with the MTO's Highway 401 Planning Study from Cobourg to Colborne (GWP 4060-11-00).

This study will include reviewing existing conditions, developing and evaluating alternatives, identifying appropriate improvements, and developing environmental protection and mitigation measures. A Recommended Plan will be confirmed and designated (protected) at the completion of the study.

The study includes:

- Collecting and reviewing relevant background information and seeking input from the public, Indigenous communities, and external ministries/agencies
- Carrying out field investigations to confirm environmental and engineering information
- Detailed natural science, fisheries, and noise studies
- A Stage 1 Archaeological Assessment

This preliminary design study is following an approved planning process under the *Class Environmental Assessment for Provincial Transportation Facilities* (2000) for a Group "B" project and will document the existing conditions and sensitivities of the study area, examine potential impacts/changes, give recommendations for proposed mitigation, and outline any commitments for future environmental work.

March 04, 2019  
Page 2 of 2

**Reference: Preliminary Design and Class Environmental Assessment  
Highway 401 Nagle Road Interchange Study, GWP 4059-17-00  
Notice of Study Commencement**

Two Public Information Centres (PICs) are planned (combined with the Highway 401 Planning Study). PIC notices will be advertised in local newspapers and sent to the project mailing list. A *Transportation Environmental Study Report* will be prepared documenting the existing natural and socio-economic environment, a summary of the Recommended Plan and design features, potential impacts of the undertaking, required mitigation procedures, and commitments to future work.

As part of the study commencement, MTO is inviting you to participate in this study and assist us in identifying the environmental, social, and cultural values your community may have within the study area. If you are aware of any additional Indigenous communities that we should be contacting, please forward that information to me and I will include them on our project mailing list.

The study team will keep you up-to-date on the status of the study as the project progresses. We invite and encourage your input. You are encouraged to visit the Highway 401 project website, [www.highway401cobourgcolborne.ca](http://www.highway401cobourgcolborne.ca), to obtain current project information for the Nagle Road Interchange Study and to submit comments to the project team.

Should you have any questions, please contact me at (613) 545-4743 or 1-800-267-0295, or by email at [muhammad.waseem@ontario.ca](mailto:muhammad.waseem@ontario.ca). If you would prefer a meeting with ministry staff, that can also be arranged. Please contact me at your earliest convenience if you are interested in such a meeting.

Yours Truly,



Muhammad Waseem, P.Eng.  
MTO Project Engineer, Eastern Region  
Tel: (613) 545-4743  
Toll Free: 1-800-267-0295  
Fax: (613) 540-5106  
[muhammad.waseem@ontario.ca](mailto:muhammad.waseem@ontario.ca)

c. E. Pipe – Ministry of Transportation, T. Hoekstra – Town of Cobourg  
G. Cooke, N. Gazibara – Stantec Consulting Ltd.

Planning and Design Section  
1355 John Counter Boulevard  
Postal Bag 4000  
Kingston, Ontario K7L 5A3  
Tel.: 613 545-4743  
Fax: 613-540-5106

Section de la planification et de la  
conception  
1355, boulevard John Counter  
CP/Service de sacs 4000  
Kingston (Ontario) K7L 5A3  
Tél.: 613 545-4743  
Télééc. 613 540-5106



March 04, 2019

Curve Lake First Nation

**Attention: Ms. Kaitlin Hill, Lands and Resources Consultation Liasion**

[kaitlinh@curvelake.ca](mailto:kaitlinh@curvelake.ca)

Dear Ms. Hill:

**Reference: Preliminary Design and Class Environmental Assessment  
Highway 401 Nagle Road Interchange Study, GWP 4059-17-00  
Notice of Study Commencement**

The Ontario Ministry of Transportation (MTO) and the Town of Cobourg have retained Stantec Consulting Ltd. to undertake a Planning, Preliminary Design, and Class Environmental Assessment (Class EA) Study on Highway 401 for a new interchange near Nagle Road in the Town of Cobourg and the Township of Hamilton.

The purpose of the study is to identify a Recommended Plan that addresses future transportation and planning needs in the study area. The interchange study is the Town of Cobourg's initiative and is being completed concurrently with the MTO's Highway 401 Planning Study from Cobourg to Colborne (GWP 4060-11-00)

This study will include reviewing existing conditions, developing and evaluating alternatives, identifying appropriate improvements, and developing environmental protection and mitigation measures. A Recommended Plan will be confirmed and designated (protected) at the completion of the study.

The study includes:

- Collecting and reviewing relevant background information and seeking input from the public, Indigenous communities, and external ministries/agencies
- Carrying out field investigations to confirm environmental and engineering information
- Detailed natural science, fisheries, and noise studies
- A Stage 1 Archaeological Assessment

This preliminary design study is following an approved planning process under the *Class Environmental Assessment for Provincial Transportation Facilities* (2000) for a Group "B" project and will document the existing conditions and sensitivities of the study area, examine potential impacts/changes, give recommendations for proposed mitigation, and outline any commitments for future environmental work.



March 04, 2019  
Page 2 of 2

**Reference: Preliminary Design and Class Environmental Assessment  
Highway 401 Nagle Road Interchange Study, GWP 4059-17-00  
Notice of Study Commencement**

Two Public Information Centres (PICs) are planned (combined with the Highway 401 Planning Study). PIC notices will be advertised in local newspapers and sent to the project mailing list. A *Transportation Environmental Study Report* will be prepared documenting the existing natural and socio-economic environment, a summary of the Recommended Plan and design features, potential impacts of the undertaking, required mitigation procedures, and commitments to future work.

As part of the study commencement, MTO is inviting you to participate in this study and assist us in identifying the environmental, social, and cultural values your community may have within the study area. If you are aware of any additional Indigenous communities that we should be contacting, please forward that information to me and I will include them on our project mailing list.

The study team will keep you up-to-date on the status of the study as the project progresses. We invite and encourage your input. You are encouraged to visit the Highway 401 project website, [www.highway401cobourgcoborne.ca](http://www.highway401cobourgcoborne.ca), to obtain current project information for the Nagle Road Interchange Study and to submit comments to the project team.

Should you have any questions, please contact me at (613) 545-4743 or 1-800-267-0295, or by email at [muhammad.waseem@ontario.ca](mailto:muhammad.waseem@ontario.ca). If you would prefer a meeting with ministry staff, that can also be arranged. Please contact me at your earliest convenience if you are interested in such a meeting.

Yours Truly,



Muhammad Waseem, P.Eng.  
MTO Project Engineer, Eastern Region  
Tel: (613) 545-4743  
Toll Free: 1-800-267-0295  
Fax: (613) 540-5106  
[muhammad.waseem@ontario.ca](mailto:muhammad.waseem@ontario.ca)

c. E. Pipe – Ministry of Transportation, T. Hoekstra – Town of Cobourg  
G. Cooke, N. Gazibara – Stantec Consulting Ltd.

Planning and Design Section  
1355 John Counter Boulevard  
Postal Bag 4000  
Kingston, Ontario K7L 5A3  
Tel.: 613 545-4743  
Fax: 613-540-5106

Section de la planification et de la  
conception  
1355, boulevard John Counter  
CP/Service de sacs 4000  
Kingston (Ontario) K7L 5A3  
Tél.: 613 545-4743  
Télééc. 613 540-5106



March 04, 2019

Mississaugas of Scugog Island First Nation  
22521 Island Road  
Port Perry ON L9L 1B6

**Attention: Kelly LaRocca, Chief**

Dear Chief LaRocca:

**Reference: Preliminary Design and Class Environmental Assessment  
Highway 401 Nagle Road Interchange Study, GWP 4059-17-00  
Notice of Study Commencement**

The Ontario Ministry of Transportation (MTO) and the Town of Cobourg have retained Stantec Consulting Ltd. to undertake a Planning, Preliminary Design, and Class Environmental Assessment (Class EA) Study on Highway 401 for a new interchange near Nagle Road in the Town of Cobourg and the Township of Hamilton.

The purpose of the study is to identify a Recommended Plan that addresses future transportation and planning needs in the study area. The interchange study is the Town of Cobourg's initiative and is being completed concurrently with the MTO's Highway 401 Planning Study from Cobourg to Colborne (GWP 4060-11-00).

This study will include reviewing existing conditions, developing and evaluating alternatives, identifying appropriate improvements, and developing environmental protection and mitigation measures. A Recommended Plan will be confirmed and designated (protected) at the completion of the study.

The study includes:

- Collecting and reviewing relevant background information and seeking input from the public, Indigenous communities, and external ministries/agencies
- Carrying out field investigations to confirm environmental and engineering information
- Detailed natural science, fisheries, and noise studies
- A Stage 1 Archaeological Assessment

This preliminary design study is following an approved planning process under the *Class Environmental Assessment for Provincial Transportation Facilities* (2000) for a Group "B" project and will document the existing conditions and sensitivities of the study area, examine potential impacts/changes, give recommendations for proposed mitigation, and outline any commitments for future environmental work.

March 04, 2019  
Page 2 of 2

**Reference: Preliminary Design and Class Environmental Assessment  
Highway 401 Nagle Road Interchange Study, GWP 4059-17-00  
Notice of Study Commencement**

Two Public Information Centres (PICs) are planned (combined with the Highway 401 Planning Study). PIC notices will be advertised in local newspapers and sent to the project mailing list. A *Transportation Environmental Study Report* will be prepared documenting the existing natural and socio-economic environment, a summary of the Recommended Plan and design features, potential impacts of the undertaking, required mitigation procedures, and commitments to future work.

As part of the study commencement, MTO is inviting you to participate in this study and assist us in identifying the environmental, social, and cultural values your community may have within the study area. If you are aware of any additional Indigenous communities that we should be contacting, please forward that information to me and I will include them on our project mailing list.

The study team will keep you up-to-date on the status of the study as the project progresses. We invite and encourage your input. You are encouraged to visit the Highway 401 project website, [www.highway401cobourgcoborne.ca](http://www.highway401cobourgcoborne.ca), to obtain current project information for the Nagle Road Interchange Study and to submit comments to the project team.

Should you have any questions, please contact me at (613) 545-4743 or 1-800-267-0295, or by email at [muhammad.waseem@ontario.ca](mailto:muhammad.waseem@ontario.ca). If you would prefer a meeting with ministry staff, that can also be arranged. Please contact me at your earliest convenience if you are interested in such a meeting.

Yours Truly,



Muhammad Waseem, P.Eng.  
MTO Project Engineer, Eastern Region  
Tel: (613) 545-4743  
Toll Free: 1-800-267-0295  
Fax: (613) 540-5106  
[muhammad.waseem@ontario.ca](mailto:muhammad.waseem@ontario.ca)

c. E. Pipe – Ministry of Transportation, T. Hoekstra – Town of Cobourg  
G. Cooke, N. Gazibara – Stantec Consulting Ltd.

Planning and Design Section  
1355 John Counter Boulevard  
Postal Bag 4000  
Kingston, Ontario K7L 5A3  
Tel.: 613 545-4743  
Fax: 613-540-5106

Section de la planification et de la  
conception  
1355, boulevard John Counter  
CP/Service de sacs 4000  
Kingston (Ontario) K7L 5A3  
Tél.: 613 545-4743  
Télééc. 613 540-5106



March 04, 2019

Mississaugas of Scugog Island First Nation  
22521 Island Road  
Port Perry ON L9L 1B6

**Attention: Mr. Dave Mowat, Consultation, Lands and Membership Supervisor**

Dear Mr. Mowat:

**Reference: Preliminary Design and Class Environmental Assessment  
Highway 401 Nagle Road Interchange Study, GWP 4059-17-00  
Notice of Study Commencement**

The Ontario Ministry of Transportation (MTO) and the Town of Cobourg have retained Stantec Consulting Ltd. to undertake a Planning, Preliminary Design, and Class Environmental Assessment (Class EA) Study on Highway 401 for a new interchange near Nagle Road in the Town of Cobourg and the Township of Hamilton.

The purpose of the study is to identify a Recommended Plan that addresses future transportation and planning needs in the study area. The interchange study is the Town of Cobourg's initiative and is being completed concurrently with the MTO's Highway 401 Planning Study from Cobourg to Colborne (GWP 4060-11-00).

This study will include reviewing existing conditions, developing and evaluating alternatives, identifying appropriate improvements, and developing environmental protection and mitigation measures. A Recommended Plan will be confirmed and designated (protected) at the completion of the study.

The study includes:

- Collecting and reviewing relevant background information and seeking input from the public, Indigenous communities, and external ministries/agencies
- Carrying out field investigations to confirm environmental and engineering information
- Detailed natural science, fisheries, and noise studies
- A Stage 1 Archaeological Assessment

This preliminary design study is following an approved planning process under the *Class Environmental Assessment for Provincial Transportation Facilities* (2000) for a Group "B" project and will document the existing conditions and sensitivities of the study area, examine potential impacts/changes, give recommendations for proposed mitigation, and outline any commitments for future environmental work.



March 04, 2019  
Page 2 of 2

**Reference: Preliminary Design and Class Environmental Assessment  
Highway 401 Nagle Road Interchange Study, GWP 4059-17-00  
Notice of Study Commencement**

Two Public Information Centres (PICs) are planned (combined with the Highway 401 Planning Study). PIC notices will be advertised in local newspapers and sent to the project mailing list. A *Transportation Environmental Study Report* will be prepared documenting the existing natural and socio-economic environment, a summary of the Recommended Plan and design features, potential impacts of the undertaking, required mitigation procedures, and commitments to future work.

As part of the study commencement, MTO is inviting you to participate in this study and assist us in identifying the environmental, social, and cultural values your community may have within the study area. If you are aware of any additional Indigenous communities that we should be contacting, please forward that information to me and I will include them on our project mailing list.

The study team will keep you up-to-date on the status of the study as the project progresses. We invite and encourage your input. You are encouraged to visit the Highway 401 project website, [www.highway401cobourgcoborne.ca](http://www.highway401cobourgcoborne.ca), to obtain current project information for the Nagle Road Interchange Study and to submit comments to the project team.

Should you have any questions, please contact me at (613) 545-4743 or 1-800-267-0295, or by email at [muhammad.waseem@ontario.ca](mailto:muhammad.waseem@ontario.ca). If you would prefer a meeting with ministry staff, that can also be arranged. Please contact me at your earliest convenience if you are interested in such a meeting.

Yours Truly,



Muhammad Waseem, P.Eng.  
MTO Project Engineer, Eastern Region  
Tel: (613) 545-4743  
Toll Free: 1-800-267-0295  
Fax: (613) 540-5106  
[muhammad.waseem@ontario.ca](mailto:muhammad.waseem@ontario.ca)

c. E. Pipe – Ministry of Transportation, T. Hoekstra – Town of Cobourg  
G. Cooke, N. Gazibara – Stantec Consulting Ltd.

---

**From:** Dave Mowat <[dmowat@scugogfirstnation.com](mailto:dmowat@scugogfirstnation.com)>  
**Sent:** March 21, 2019 1:28 PM  
**To:** Waseem, Muhammad (MTO) <[Muhammad.Waseem@ontario.ca](mailto:Muhammad.Waseem@ontario.ca)>  
**Subject:** Highway 401 Nagle Road Interchange Study-GWP 4059-17-00

Good Afternoon:

Can you please assure that we remain notified of this project as it situated within the Williams Treaties Clause 2 land area and from my first review it would appear to be a large project ultimately taking in more land. Archaeology also is always of high importance.

Thank you,

Dave Mowat  
Consultation, Lands and Membership Supervisor  
Mississaugas of Scugog Island First Nation  
22521 Island Rd.  
Port Perry, ON, L9L 1B6  
Phone: (905) 985-3337 ext. 263  
Fax: (905) 985-8828  
Email: [dmowat@scugogfirstnation.com](mailto:dmowat@scugogfirstnation.com)

---

**Mississaugas of Scugog Island First Nation Notice & Disclaimer**

This e-mail, and any attachments thereto, is intended only for use by the addressee(s) named herein and may contain legally privileged and/or confidential information. If you are not the intended recipient of this e-mail, you are hereby notified that any dissemination, distribution or copying of this e-mail, and any attachments thereto is strictly prohibited. If you have received this e-mail in error, you are required to immediately notify me by telephone (above) and permanently delete the original and any copy of this e-mail and any printout thereof

---

---

**From:** Waseem, Muhammad (MTO)  
**Sent:** April 2, 2019 10:54 AM  
**To:** 'Dave Mowat' <[dmowat@scugogfirstnation.com](mailto:dmowat@scugogfirstnation.com)>  
**Subject:** RE: Highway 401 Nagle Road Interchange Study-GWP 4059-17-00

Dear Mr. Mowat:

Thank you for your email. I assure that the ministry would keep you posted on the project updates as the project moves along. I am hoping to send you a letter soon on the project update.

Regards,

*Muhammad Waseem, P. Eng.*  
Project Engineer, Planning and Design  
Ministry of Transportation | Eastern Region  
1355 John Counter Boulevard | Kingston, ON K7L 5A3  
T: 613-545-4743 | F: 613-540-5106  
Email: [Muhammad.Waseem@ontario.ca](mailto:Muhammad.Waseem@ontario.ca)

Planning and Design Section  
1355 John Counter Boulevard  
Postal Bag 4000  
Kingston, Ontario K7L 5A3  
Tel.: 613 545-4743  
Fax: 613-540-5106

Section de la planification et de la  
conception  
1355, boulevard John Counter  
CP/Service de sacs 4000  
Kingston (Ontario) K7L 5A3  
Tél.: 613 545-4743  
Télééc. 613 540-5106



March 04, 2019

Alderville First Nation  
11696 Line Rd 2  
Roseneath ON K0K 2X0

**Attention: James Marsden, Chief**

Dear Chief Marsden:

**Reference: Preliminary Design and Class Environmental Assessment  
Highway 401 Nagle Road Interchange Study, GWP 4059-17-00  
Notice of Study Commencement**

The Ontario Ministry of Transportation (MTO) and the Town of Cobourg have retained Stantec Consulting Ltd. to undertake a Planning, Preliminary Design, and Class Environmental Assessment (Class EA) Study on Highway 401 for a new interchange near Nagle Road in the Town of Cobourg and the Township of Hamilton.

The purpose of the study is to identify a Recommended Plan that addresses future transportation and planning needs in the study area. The interchange study is the Town of Cobourg's initiative and is being completed concurrently with the MTO's Highway 401 Planning Study from Cobourg to Colborne (GWP 4060-11-00).

This study will include reviewing existing conditions, developing and evaluating alternatives, identifying appropriate improvements, and developing environmental protection and mitigation measures. A Recommended Plan will be confirmed and designated (protected) at the completion of the study.

The study includes:

- Collecting and reviewing relevant background information and seeking input from the public, Indigenous communities, and external ministries/agencies
- Carrying out field investigations to confirm environmental and engineering information
- Detailed natural science, fisheries, and noise studies
- A Stage 1 Archaeological Assessment

This preliminary design study is following an approved planning process under the *Class Environmental Assessment for Provincial Transportation Facilities* (2000) for a Group "B" project and will document the existing conditions and sensitivities of the study area, examine potential impacts/changes, give recommendations for proposed mitigation, and outline any commitments for future environmental work.



March 04, 2019  
Page 2 of 2

**Reference: Preliminary Design and Class Environmental Assessment  
Highway 401 Nagle Road Interchange Study, GWP 4059-17-00  
Notice of Study Commencement**

Two Public Information Centres (PICs) are planned (combined with the Highway 401 Planning Study). PIC notices will be advertised in local newspapers and sent to the project mailing list. A *Transportation Environmental Study Report* will be prepared documenting the existing natural and socio-economic environment, a summary of the Recommended Plan and design features, potential impacts of the undertaking, required mitigation procedures, and commitments to future work.

As part of the study commencement, MTO is inviting you to participate in this study and assist us in identifying the environmental, social, and cultural values your community may have within the study area. If you are aware of any additional Indigenous communities that we should be contacting, please forward that information to me and I will include them on our project mailing list.

The study team will keep you up-to-date on the status of the study as the project progresses. We invite and encourage your input. You are encouraged to visit the Highway 401 project website, [www.highway401cobourgcoborne.ca](http://www.highway401cobourgcoborne.ca), to obtain current project information for the Nagle Road Interchange Study and to submit comments to the project team.

Should you have any questions, please contact me at (613) 545-4743 or 1-800-267-0295, or by email at [muhammad.waseem@ontario.ca](mailto:muhammad.waseem@ontario.ca). If you would prefer a meeting with ministry staff, that can also be arranged. Please contact me at your earliest convenience if you are interested in such a meeting.

Yours Truly,



Muhammad Waseem, P.Eng.  
MTO Project Engineer, Eastern Region  
Tel: (613) 545-4743  
Toll Free: 1-800-267-0295  
Fax: (613) 540-5106  
[muhammad.waseem@ontario.ca](mailto:muhammad.waseem@ontario.ca)

c. E. Pipe – Ministry of Transportation, T. Hoekstra – Town of Cobourg  
G. Cooke, N. Gazibara – Stantec Consulting Ltd.

Planning and Design Section  
1355 John Counter Boulevard  
Postal Bag 4000  
Kingston, Ontario K7L 5A3  
Tel.: 613 545-4743  
Fax: 613-540-5106

Section de la planification et de la  
conception  
1355, boulevard John Counter  
CP/Service de sacs 4000  
Kingston (Ontario) K7L 5A3  
Tél.: 613 545-4743  
Télééc. 613 540-5106



March 04, 2019

Hiawatha First Nation  
123 Paudash Street  
RR 2  
Keene ON K0L 2G0

**Attention: Laurie Carr, Chief**

Dear Chief Carr:

**Reference: Preliminary Design and Class Environmental Assessment  
Highway 401 Nagle Road Interchange Study, GWP 4059-17-00  
Notice of Study Commencement**

The Ontario Ministry of Transportation (MTO) and the Town of Cobourg have retained Stantec Consulting Ltd. to undertake a Planning, Preliminary Design, and Class Environmental Assessment (Class EA) Study on Highway 401 for a new interchange near Nagle Road in the Town of Cobourg and the Township of Hamilton.

The purpose of the study is to identify a Recommended Plan that addresses future transportation and planning needs in the study area. The interchange study is the Town of Cobourg's initiative and is being completed concurrently with the MTO's Highway 401 Planning Study from Cobourg to Colborne (GWP 4060-11-00).

This study will include reviewing existing conditions, developing and evaluating alternatives, identifying appropriate improvements, and developing environmental protection and mitigation measures. A Recommended Plan will be confirmed and designated (protected) at the completion of the study.

The study includes:

- Collecting and reviewing relevant background information and seeking input from the public, Indigenous communities, and external ministries/agencies
- Carrying out field investigations to confirm environmental and engineering information
- Detailed natural science, fisheries, and noise studies
- A Stage 1 Archaeological Assessment

This preliminary design study is following an approved planning process under the *Class Environmental Assessment for Provincial Transportation Facilities* (2000) for a Group "B" project and will document the existing conditions and sensitivities of the study area, examine potential impacts/changes, give recommendations for proposed mitigation, and outline any commitments for future environmental work.

March 04, 2019  
Page 2 of 2

**Reference: Preliminary Design and Class Environmental Assessment  
Highway 401 Nagle Road Interchange Study, GWP 4059-17-00  
Notice of Study Commencement**

Two Public Information Centres (PICs) are planned (combined with the Highway 401 Planning Study). PIC notices will be advertised in local newspapers and sent to the project mailing list. A *Transportation Environmental Study Report* will be prepared documenting the existing natural and socio-economic environment, a summary of the Recommended Plan and design features, potential impacts of the undertaking, required mitigation procedures, and commitments to future work.

As part of the study commencement, MTO is inviting you to participate in this study and assist us in identifying the environmental, social, and cultural values your community may have within the study area. If you are aware of any additional Indigenous communities that we should be contacting, please forward that information to me and I will include them on our project mailing list.

The study team will keep you up-to-date on the status of the study as the project progresses. We invite and encourage your input. You are encouraged to visit the Highway 401 project website, [www.highway401cobourgcolborne.ca](http://www.highway401cobourgcolborne.ca), to obtain current project information for the Nagle Road Interchange Study and to submit comments to the project team.

Should you have any questions, please contact me at (613) 545-4743 or 1-800-267-0295, or by email at [muhammad.waseem@ontario.ca](mailto:muhammad.waseem@ontario.ca). If you would prefer a meeting with ministry staff, that can also be arranged. Please contact me at your earliest convenience if you are interested in such a meeting.

Yours Truly,



Muhammad Waseem, P.Eng.  
MTO Project Engineer, Eastern Region  
Tel: (613) 545-4743  
Toll Free: 1-800-267-0295  
Fax: (613) 540-5106  
[muhammad.waseem@ontario.ca](mailto:muhammad.waseem@ontario.ca)

c. E. Pipe – Ministry of Transportation, T. Hoekstra – Town of Cobourg  
G. Cooke, N. Gazibara – Stantec Consulting Ltd.

Planning and Design Section  
1355 John Counter Boulevard  
Postal Bag 4000  
Kingston, Ontario K7L 5A3  
Tel.: 613 545-4743  
Fax: 613-540-5106

Section de la planification et de la  
conception  
1355, boulevard John Counter  
CP/Service de sacs 4000  
Kingston (Ontario) K7L 5A3  
Tél.: 613 545-4743  
Télééc. 613 540-5106



March 04, 2019

Mississaugas of the New Credit First Nation  
2789 Mississauga Road  
RR 6  
Hagersville ON N0A 1H0

**Attention: Stacey LaForme, Chief**

Dear Chief LaForme:

**Reference: Preliminary Design and Class Environmental Assessment  
Highway 401 Nagle Road Interchange Study, GWP 4059-17-00  
Notice of Study Commencement**

The Ontario Ministry of Transportation (MTO) and the Town of Cobourg have retained Stantec Consulting Ltd. to undertake a Planning, Preliminary Design, and Class Environmental Assessment (Class EA) Study on Highway 401 for a new interchange near Nagle Road in the Town of Cobourg and the Township of Hamilton.

The purpose of the study is to identify a Recommended Plan that addresses future transportation and planning needs in the study area. The interchange study is the Town of Cobourg's initiative and is being completed concurrently with the MTO's Highway 401 Planning Study from Cobourg to Colborne (GWP 4060-11-00).

This study will include reviewing existing conditions, developing and evaluating alternatives, identifying appropriate improvements, and developing environmental protection and mitigation measures. A Recommended Plan will be confirmed and designated (protected) at the completion of the study.

The study includes:

- Collecting and reviewing relevant background information and seeking input from the public, Indigenous communities, and external ministries/agencies
- Carrying out field investigations to confirm environmental and engineering information
- Detailed natural science, fisheries, and noise studies
- A Stage 1 Archaeological Assessment

This preliminary design study is following an approved planning process under the *Class Environmental Assessment for Provincial Transportation Facilities* (2000) for a Group "B" project and will document the existing conditions and sensitivities of the study area, examine potential impacts/changes, give recommendations for proposed mitigation, and outline any commitments for future environmental work.



March 04, 2019  
Page 2 of 2

**Reference: Preliminary Design and Class Environmental Assessment  
Highway 401 Nagle Road Interchange Study, GWP 4059-17-00  
Notice of Study Commencement**

Two Public Information Centres (PICs) are planned (combined with the Highway 401 Planning Study). PIC notices will be advertised in local newspapers and sent to the project mailing list. A *Transportation Environmental Study Report* will be prepared documenting the existing natural and socio-economic environment, a summary of the Recommended Plan and design features, potential impacts of the undertaking, required mitigation procedures, and commitments to future work.

As part of the study commencement, MTO is inviting you to participate in this study and assist us in identifying the environmental, social, and cultural values your community may have within the study area. If you are aware of any additional Indigenous communities that we should be contacting, please forward that information to me and I will include them on our project mailing list.

The study team will keep you up-to-date on the status of the study as the project progresses. We invite and encourage your input. You are encouraged to visit the Highway 401 project website, [www.highway401cobourgcoborne.ca](http://www.highway401cobourgcoborne.ca), to obtain current project information for the Nagle Road Interchange Study and to submit comments to the project team.

Should you have any questions, please contact me at (613) 545-4743 or 1-800-267-0295, or by email at [muhammad.waseem@ontario.ca](mailto:muhammad.waseem@ontario.ca). If you would prefer a meeting with ministry staff, that can also be arranged. Please contact me at your earliest convenience if you are interested in such a meeting.

Yours Truly,



Muhammad Waseem, P.Eng.  
MTO Project Engineer, Eastern Region  
Tel: (613) 545-4743  
Toll Free: 1-800-267-0295  
Fax: (613) 540-5106  
[muhammad.waseem@ontario.ca](mailto:muhammad.waseem@ontario.ca)

c. E. Pipe – Ministry of Transportation, T. Hoekstra – Town of Cobourg  
G. Cooke, N. Gazibara – Stantec Consulting Ltd.



Planning and Design Section  
1355 John Counter Boulevard  
Postal Bag 4000  
Kingston, Ontario K7L 5A3  
Tel.: 613 545-4743  
Fax: 613-540-5106

Section de la planification et de la  
conception  
1355, boulevard John Counter  
CP/Service de sacs 4000  
Kingston (Ontario) K7L 5A3  
Tél.: 613 545-4743  
Télééc. 613 540-5106



March 04, 2019

Mohawks of the Bay of Quinte  
13 Old York Road, RR 1  
Deseronto ON K0K 1X0

**Attention: R. Donald Maracle, Chief**

Dear Chief Maracle:

**Reference: Preliminary Design and Class Environmental Assessment  
Highway 401 Nagle Road Interchange Study, GWP 4059-17-00  
Notice of Study Commencement**

The Ontario Ministry of Transportation (MTO) and the Town of Cobourg have retained Stantec Consulting Ltd. to undertake a Planning, Preliminary Design, and Class Environmental Assessment (Class EA) Study on Highway 401 for a new interchange near Nagle Road in the Town of Cobourg and the Township of Hamilton.

The purpose of the study is to identify a Recommended Plan that addresses future transportation and planning needs in the study area. The interchange study is the Town of Cobourg's initiative and is being completed concurrently with the MTO's Highway 401 Planning Study from Cobourg to Colborne (GWP 4060-11-00).

This study will include reviewing existing conditions, developing and evaluating alternatives, identifying appropriate improvements, and developing environmental protection and mitigation measures. A Recommended Plan will be confirmed and designated (protected) at the completion of the study.

The study includes:

- Collecting and reviewing relevant background information and seeking input from the public, Indigenous communities, and external ministries/agencies
- Carrying out field investigations to confirm environmental and engineering information
- Detailed natural science, fisheries, and noise studies
- A Stage 1 Archaeological Assessment

This preliminary design study is following an approved planning process under the *Class Environmental Assessment for Provincial Transportation Facilities* (2000) for a Group "B" project and will document the existing conditions and sensitivities of the study area, examine potential impacts/changes; give recommendations for proposed mitigation, and outline any commitments for future environmental work.

Two Public Information Centres (PICs) are planned (combined with the Highway 401 Planning Study). PIC notices will be advertised in local newspapers and sent to the project

March 04, 2019  
Page 2 of 2

**Reference: Preliminary Design and Class Environmental Assessment  
Highway 401 Nagle Road Interchange Study, GWP 4059-17-00  
Notice of Study Commencement**

mailing list. A *Transportation Environmental Study Report* will be prepared documenting the existing natural and socio-economic environment, a summary of the Recommended Plan and design features, potential impacts of the undertaking, required mitigation procedures, and commitments to future work.

As part of the study commencement, MTO is inviting you to participate in this study and assist us in identifying the environmental, social, and cultural values your community may have within the study area. If you are aware of any additional Indigenous communities that we should be contacting, please forward that information to me and I will include them on our project mailing list.

The study team will keep you up-to-date on the status of the study as the project progresses. We invite and encourage your input. You are encouraged to visit the Highway 401 project website, [www.highway401cobourgcolborne.ca](http://www.highway401cobourgcolborne.ca), to obtain current project information for the Nagle Road Interchange Study and to submit comments to the project team.

Should you have any questions, please contact me at (613) 545-4743 or 1-800-267-0295, or by email at [muhammad.waseem@ontario.ca](mailto:muhammad.waseem@ontario.ca). If you would prefer a meeting with ministry staff, that can also be arranged. Please contact me at your earliest convenience if you are interested in such a meeting.

Yours Truly,



Muhammad Waseem, P.Eng.  
MTO Project Engineer, Eastern Region  
Tel: (613) 545-4743  
Toll Free: 1-800-267-0295  
Fax: (613) 540-5106  
[muhammad.waseem@ontario.ca](mailto:muhammad.waseem@ontario.ca)

c. E. Pipe – Ministry of Transportation, T. Hoekstra – Town of Cobourg  
G. Cooke, N. Gazibara – Stantec Consulting Ltd.

**Cc:** Lisa Maracle <lisam@mbq-tmt.org>; Amy Brant <research@mbq-tmt.org>; Nicole Storms <nicoles@mbq-tmt.org>  
**Subject:** Highway 401 Nagle Road Interchange - MBQ Official Response

Good afternoon Mr. Waseem,

On behalf of MBQ, please find attached our official response to the Highway 401 Nagle Road Interchange Project, which we received notification of on March 4<sup>th</sup>, 2019.

We will also be sending a copy via letter mail for your records.

Should you have any questions or comments, please feel free to reach out to me via email or phone. My contact details are listed below.

Kind regards,



***Charlotte E. Gurnsey, B.Soc.Sc.***

**Consultation Coordinator**

**Mohawks of the Bay of Quinte - Kenhteke Kanyen'kehá:ka**

24 Meadow Dr., Tyendinaga Mohawk Territory, ON K0K 1X0

**T:** 613-396-3424 Ext. 155 | **E:** [consultation@mbq-tmt.org](mailto:consultation@mbq-tmt.org)

**F:** 613-396-3627 | **W:** <http://www.mbq-tmt.org/>



# MOHAWKS OF THE BAY OF QUINTE

**KENHTEKE KANYEN'KEHÀ:KA**

**COMMUNITY INFRASTRUCTURE / TECHNICAL SERVICES / ENVIRONMENT**

**24 Meadow Drive., Tyendinaga Mohawk Territory, ON K0K 1X0**

**Phone 613-396-3424 Fax 613-396-3627**

April 16<sup>th</sup>, 2019

Muhammad Waseem  
Ministry of Transportation: Eastern Region  
1355 John Counter Blvd.,  
Postal Bag 4000,  
Kingston, ON K7L 5A3

**RE: Preliminary Design and Class Environmental Assessment  
Notice of Study Commencement  
Highway 401 Nagle Road Interchange Study, GWP 4059-17-00**

Dear Mr. Waseem,

We acknowledge your invitation to participate in the environmental assessment process as it relates to the Highway 401 Nagle Road Interchange Study in the Town of Cobourg.

As a First Nation with limited resources and capacity, it is difficult to actively participate in all environmental assessments in the surrounding area; however, the Mohawks of the Bay of Quinte (MBQ) would be concerned if the preliminary archaeological investigations found artifacts or burial remains. There is a traditional process that must be followed for the repatriation or re-interment of remains. MBQ expects to be contacted if archaeological remains are uncovered. We ask that you please forward any completed archaeological assessments, as well as an outlined schedule for archaeological work, to [consultation@mbq-tmt.org](mailto:consultation@mbq-tmt.org) at your earliest convenience.

The Mohawks of the Bay of Quinte expect the project to be carried out in an environmentally sensible manner that is consistent with the laws and regulations governing the said project. We appreciate your efforts in our endeavors to determine proper use of lands of interest to the community, the prevention or mitigation of anticipated and non-anticipated effects of the proposed project, and efforts to ensure maximum benefit to our community and generations to come.

The above shall not be construed so as to derogate from or abrogate any inherent, Aboriginal, treaty, constitutional, or legal rights of the Mohawks of the Bay of Quinte.

Sincerely,

R. Donald Maracle, Chief  
Mohawks of the Bay of Quinte

Cc: File

**From:** Waseem, Muhammad (MTO) <Muhammad.Waseem@ontario.ca>  
**Sent:** Wednesday, April 24, 2019 1:36 PM  
**To:** Charlotte Gurnsey  
**Cc:** Lisa Maracle; Amy Brant; Nicole Storms  
**Subject:** RE: Highway 401 Nagle Road Interchange - MBQ Official Response

Dear Ms. Charlotte E. Gurnsey,

Thank you for the letter and taking an interest in the subject project. I would send you a formal response in a couple of weeks.

Regards,

*Muhammad Waseem, P. Eng.*

Project Engineer, Planning and Design  
Ministry of Transportation | Eastern Region  
1355 John Counter Boulevard | Kingston, ON K7L 5A3  
T: 613-545-4743 | F: 613-540-5106  
Email: Muhammad.Waseem@ontario.ca



Planning and Design Section  
1355 John Counter Boulevard  
Postal Bag 4000  
Kingston, Ontario K7L 5A3  
Tel.: 613 545-4743  
Fax: 613-540-5106

Section de la planification et de la  
conception  
1355, boulevard John Counter  
CP/Service de sacs 4000  
Kingston (Ontario) K7L 5A3  
Tél.: 613 545-4743  
Télééc. 613 540-5106



March 04, 2019

Six Nations of the Grand River  
1695 Chiefswood Road  
PO Box 5000  
Ohsweken ON N0A 1M0

**Attention: Ava Hill, Chief**

Dear Chief Hill:

**Reference: Preliminary Design and Class Environmental Assessment  
Highway 401 Nagle Road Interchange Study, GWP 4059-17-00  
Notice of Study Commencement**

The Ontario Ministry of Transportation (MTO) and the Town of Cobourg have retained Stantec Consulting Ltd. to undertake a Planning, Preliminary Design, and Class Environmental Assessment (Class EA) Study on Highway 401 for a new interchange near Nagle Road in the Town of Cobourg and the Township of Hamilton.

The purpose of the study is to identify a Recommended Plan that addresses future transportation and planning needs in the study area. The interchange study is the Town of Cobourg's initiative and is being completed concurrently with the MTO's Highway 401 Planning Study from Cobourg to Colborne (GWP 4060-11-00).

This study will include reviewing existing conditions, developing and evaluating alternatives, identifying appropriate improvements, and developing environmental protection and mitigation measures. A Recommended Plan will be confirmed and designated (protected) at the completion of the study.

The study includes:

- Collecting and reviewing relevant background information and seeking input from the public, Indigenous communities, and external ministries/agencies
- Carrying out field investigations to confirm environmental and engineering information
- Detailed natural science, fisheries, and noise studies
- A Stage 1 Archaeological Assessment

This preliminary design study is following an approved planning process under the *Class Environmental Assessment for Provincial Transportation Facilities* (2000) for a Group "B" project and will document the existing conditions and sensitivities of the study area, examine potential impacts/changes, give recommendations for proposed mitigation, and outline any commitments for future environmental work.

March 04, 2019  
Page 2 of 2

**Reference: Preliminary Design and Class Environmental Assessment  
Highway 401 Nagle Road Interchange Study, GWP 4059-17-00  
Notice of Study Commencement**

Two Public Information Centres (PICs) are planned (combined with the Highway 401 Planning Study). PIC notices will be advertised in local newspapers and sent to the project mailing list. A *Transportation Environmental Study Report* will be prepared documenting the existing natural and socio-economic environment, a summary of the Recommended Plan and design features, potential impacts of the undertaking, required mitigation procedures, and commitments to future work.

As part of the study commencement, MTO is inviting you to participate in this study and assist us in identifying the environmental, social, and cultural values your community may have within the study area. If you are aware of any additional Indigenous communities that we should be contacting, please forward that information to me and I will include them on our project mailing list.

The study team will keep you up-to-date on the status of the study as the project progresses. We invite and encourage your input. You are encouraged to visit the Highway 401 project website, [www.highway401cobourgcoborne.ca](http://www.highway401cobourgcoborne.ca), to obtain current project information for the Nagle Road Interchange Study and to submit comments to the project team.

Should you have any questions, please contact me at (613) 545-4743 or 1-800-267-0295, or by email at [muhammad.waseem@ontario.ca](mailto:muhammad.waseem@ontario.ca). If you would prefer a meeting with ministry staff, that can also be arranged. Please contact me at your earliest convenience if you are interested in such a meeting.

Yours Truly,



Muhammad Waseem, P.Eng.  
MTO Project Engineer, Eastern Region  
Tel: (613) 545-4743  
Toll Free: 1-800-267-0295  
Fax: (613) 540-5106  
[muhammad.waseem@ontario.ca](mailto:muhammad.waseem@ontario.ca)

c. E. Pipe – Ministry of Transportation, T. Hoekstra – Town of Cobourg  
G. Cooke, N. Gazibara – Stantec Consulting Ltd.

Planning and Design Section  
1355 John Counter Boulevard  
Postal Bag 4000  
Kingston, Ontario K7L 5A3  
Tel.: 613 545-4743  
Fax: 613-540-5106

Section de la planification et de la  
conception  
1355, boulevard John Counter  
CP/Service de sacs 4000  
Kingston (Ontario) K7L 5A3  
Tél.: 613 545-4743  
Télééc. 613 540-5106



March 04, 2019

Six Nations of the Grand River  
2498 Chiefswood Road  
PO Box 5000  
Ohsweken ON N0A 1M0

**Attention: Lonny Bomberly, Lands and Resources Director**

Dear Lonny Bomberly:

**Reference: Preliminary Design and Class Environmental Assessment  
Highway 401 Nagle Road Interchange Study, GWP 4059-17-00  
Notice of Study Commencement**

The Ontario Ministry of Transportation (MTO) and the Town of Cobourg have retained Stantec Consulting Ltd. to undertake a Planning, Preliminary Design, and Class Environmental Assessment (Class EA) Study on Highway 401 for a new interchange near Nagle Road in the Town of Cobourg and the Township of Hamilton.

The purpose of the study is to identify a Recommended Plan that addresses future transportation and planning needs in the study area. The interchange study is the Town of Cobourg's initiative and is being completed concurrently with the MTO's Highway 401 Planning Study from Cobourg to Colborne (GWP 4060-11-00).

This study will include reviewing existing conditions, developing and evaluating alternatives, identifying appropriate improvements, and developing environmental protection and mitigation measures. A Recommended Plan will be confirmed and designated (protected) at the completion of the study.

The study includes:

- Collecting and reviewing relevant background information and seeking input from the public, Indigenous communities, and external ministries/agencies
- Carrying out field investigations to confirm environmental and engineering information
- Detailed natural science, fisheries, and noise studies
- A Stage 1 Archaeological Assessment

This preliminary design study is following an approved planning process under the *Class Environmental Assessment for Provincial Transportation Facilities* (2000) for a Group "B" project and will document the existing conditions and sensitivities of the study area, examine potential impacts/changes, give recommendations for proposed mitigation, and outline any commitments for future environmental work.

March 04, 2019  
Page 2 of 2

**Reference: Preliminary Design and Class Environmental Assessment  
Highway 401 Nagle Road Interchange Study, GWP 4059-17-00  
Notice of Study Commencement**

Two Public Information Centres (PICs) are planned (combined with the Highway 401 Planning Study). PIC notices will be advertised in local newspapers and sent to the project mailing list. A *Transportation Environmental Study Report* will be prepared documenting the existing natural and socio-economic environment, a summary of the Recommended Plan and design features, potential impacts of the undertaking, required mitigation procedures, and commitments to future work.

As part of the study commencement, MTO is inviting you to participate in this study and assist us in identifying the environmental, social, and cultural values your community may have within the study area. If you are aware of any additional Indigenous communities that we should be contacting, please forward that information to me and I will include them on our project mailing list.

The study team will keep you up-to-date on the status of the study as the project progresses. We invite and encourage your input. You are encouraged to visit the Highway 401 project website, [www.highway401cobourgcolborne.ca](http://www.highway401cobourgcolborne.ca), to obtain current project information for the Nagle Road Interchange Study and to submit comments to the project team.

Should you have any questions, please contact me at (613) 545-4743 or 1-800-267-0295, or by email at [muhammad.waseem@ontario.ca](mailto:muhammad.waseem@ontario.ca). If you would prefer a meeting with ministry staff, that can also be arranged. Please contact me at your earliest convenience if you are interested in such a meeting.

Yours Truly,



Muhammad Waseem, P.Eng.  
MTO Project Engineer, Eastern Region  
Tel: (613) 545-4743  
Toll Free: 1-800-267-0295  
Fax: (613) 540-5106  
[muhammad.waseem@ontario.ca](mailto:muhammad.waseem@ontario.ca)

c. E. Pipe – Ministry of Transportation, T. Hoekstra – Town of Cobourg  
G. Cooke, N. Gazibara – Stantec Consulting Ltd.



Planning and Design Section  
1355 John Counter Boulevard  
Postal Bag 4000  
Kingston, Ontario K7L 5A3  
Tel.: 613 545-4743  
Fax: 613-540-5106

Section de la planification et de la  
conception  
1355, boulevard John Counter  
CP/Service de sacs 4000  
Kingston (Ontario) K7L 5A3  
Tél.: 613 545-4743  
Télééc. 613 540-5106



March 04, 2019

Williams Treaties First Nations  
8 Creswick Court  
Barrie ON L4M 2J7

**Attention: Karry Sandy-McKenzie, Claims Coordinator**

Dear Karry Sandy-McKenzie:

**Reference: Preliminary Design and Class Environmental Assessment  
Highway 401 Nagle Road Interchange Study, GWP 4059-17-00  
Notice of Study Commencement**

The Ontario Ministry of Transportation (MTO) and the Town of Cobourg have retained Stantec Consulting Ltd. to undertake a Planning, Preliminary Design, and Class Environmental Assessment (Class EA) Study on Highway 401 for a new interchange near Nagle Road in the Town of Cobourg and the Township of Hamilton.

The purpose of the study is to identify a Recommended Plan that addresses future transportation and planning needs in the study area. The interchange study is the Town of Cobourg's initiative and is being completed concurrently with the MTO's Highway 401 Planning Study from Cobourg to Colborne (GWP 4060-11-00).

This study will include reviewing existing conditions, developing and evaluating alternatives, identifying appropriate improvements, and developing environmental protection and mitigation measures. A Recommended Plan will be confirmed and designated (protected) at the completion of the study.

The study includes:

- Collecting and reviewing relevant background information and seeking input from the public, Indigenous communities, and external ministries/agencies
- Carrying out field investigations to confirm environmental and engineering information
- Detailed natural science, fisheries, and noise studies
- A Stage 1 Archaeological Assessment

This preliminary design study is following an approved planning process under the *Class Environmental Assessment for Provincial Transportation Facilities* (2000) for a Group "B" project and will document the existing conditions and sensitivities of the study area, examine potential impacts/changes, give recommendations for proposed mitigation, and outline any commitments for future environmental work.

March 04, 2019  
Page 2 of 2

**Reference: Preliminary Design and Class Environmental Assessment  
Highway 401 Nagle Road Interchange Study, GWP 4059-17-00  
Notice of Study Commencement**

Two Public Information Centres (PICs) are planned (combined with the Highway 401 Planning Study). PIC notices will be advertised in local newspapers and sent to the project mailing list. A *Transportation Environmental Study Report* will be prepared documenting the existing natural and socio-economic environment, a summary of the Recommended Plan and design features, potential impacts of the undertaking, required mitigation procedures, and commitments to future work.

As part of the study commencement, MTO is inviting you to participate in this study and assist us in identifying the environmental, social, and cultural values your community may have within the study area. If you are aware of any additional Indigenous communities that we should be contacting, please forward that information to me and I will include them on our project mailing list.

The study team will keep you up-to-date on the status of the study as the project progresses. We invite and encourage your input. You are encouraged to visit the Highway 401 project website, [www.highway401cobourgcolborne.ca](http://www.highway401cobourgcolborne.ca), to obtain current project information for the Nagle Road Interchange Study and to submit comments to the project team.

Should you have any questions, please contact me at (613) 545-4743 or 1-800-267-0295, or by email at [muhammad.waseem@ontario.ca](mailto:muhammad.waseem@ontario.ca). If you would prefer a meeting with ministry staff, that can also be arranged. Please contact me at your earliest convenience if you are interested in such a meeting.

Yours Truly,



Muhammad Waseem, P.Eng.  
MTO Project Engineer, Eastern Region  
Tel: (613) 545-4743  
Toll Free: 1-800-267-0295  
Fax: (613) 540-5106  
[muhammad.waseem@ontario.ca](mailto:muhammad.waseem@ontario.ca)

c. E. Pipe – Ministry of Transportation, T. Hoekstra – Town of Cobourg  
G. Cooke, N. Gazibara – Stantec Consulting Ltd.

Planning and Design Section  
1355 John Counter Boulevard  
Postal Bag 4000  
Kingston, Ontario K7L 5A3  
Tel.: 613 545-4743  
Fax: 613-540-5106

Section de la planification et de la  
conception  
1355, boulevard John Counter  
CP/Service de sacs 4000  
Kingston (Ontario) K7L 5A3  
Tél.: 613 545-4743  
Télééc. 613 540-5106



March 04, 2019

Métis Nation of Ontario  
500D Old St. Patrick Street  
Ottawa ON K1N 9G4

**Attention: Métis Consultation Unit, Métis Nation of Ontario Head Office**

Dear Sir / Madam:

**Reference: Preliminary Design and Class Environmental Assessment  
Highway 401 Nagle Road Interchange Study, GWP 4059-17-00  
Notice of Study Commencement**

The Ontario Ministry of Transportation (MTO) and the Town of Cobourg have retained Stantec Consulting Ltd. to undertake a Planning, Preliminary Design, and Class Environmental Assessment (Class EA) Study on Highway 401 for a new interchange near Nagle Road in the Town of Cobourg and the Township of Hamilton.

The purpose of the study is to identify a Recommended Plan that addresses future transportation and planning needs in the study area. The interchange study is the Town of Cobourg's initiative and is being completed concurrently with the MTO's Highway 401 Planning Study from Cobourg to Colborne (GWP 4060-11-00).

This study will include reviewing existing conditions, developing and evaluating alternatives, identifying appropriate improvements, and developing environmental protection and mitigation measures. A Recommended Plan will be confirmed and designated (protected) at the completion of the study.

The study includes:

- Collecting and reviewing relevant background information and seeking input from the public, Indigenous communities, and external ministries/agencies
- Carrying out field investigations to confirm environmental and engineering information
- Detailed natural science, fisheries, and noise studies
- A Stage 1 Archaeological Assessment

This preliminary design study is following an approved planning process under the *Class Environmental Assessment for Provincial Transportation Facilities* (2000) for a Group "B" project and will document the existing conditions and sensitivities of the study area, examine potential impacts/changes, give recommendations for proposed mitigation, and outline any commitments for future environmental work.

Two Public Information Centres (PICs) are planned (combined with the Highway 401 Planning Study). PIC notices will be advertised in local newspapers and sent to the project

March 04, 2019

Page 2 of 2

**Reference: Preliminary Design and Class Environmental Assessment  
Highway 401 Nagle Road Interchange Study, GWP 4059-17-00  
Notice of Study Commencement**

mailing list. A *Transportation Environmental Study Report* will be prepared documenting the existing natural and socio-economic environment, a summary of the Recommended Plan and design features, potential impacts of the undertaking, required mitigation procedures, and commitments to future work.

As part of the study commencement, MTO is inviting you to participate in this study and assist us in identifying the environmental, social, and cultural values your community may have within the study area. If you are aware of any additional Indigenous communities that we should be contacting, please forward that information to me and I will include them on our project mailing list.

The study team will keep you up-to-date on the status of the study as the project progresses. We invite and encourage your input. You are encouraged to visit the Highway 401 project website, [www.highway401cobourgcoborne.ca](http://www.highway401cobourgcoborne.ca), to obtain current project information for the Nagle Road Interchange Study and to submit comments to the project team.

Should you have any questions, please contact me at (613) 545-4743 or 1-800-267-0295, or by email at [muhammad.waseem@ontario.ca](mailto:muhammad.waseem@ontario.ca). If you would prefer a meeting with ministry staff, that can also be arranged. Please contact me at your earliest convenience if you are interested in such a meeting.

Yours Truly,



Muhammad Waseem, P.Eng.  
MTO Project Engineer, Eastern Region  
Tel: (613) 545-4743  
Toll Free: 1-800-267-0295  
Fax: (613) 540-5106  
[muhammad.waseem@ontario.ca](mailto:muhammad.waseem@ontario.ca)

- c. E. Pipe – Ministry of Transportation, T. Hoekstra – Town of Cobourg  
G. Cooke, N. Gazibara – Stantec Consulting Ltd.  
A. Dufrane - Peterborough and District Wapiti Metis Council



Planning and Design Section  
1355 John Counter Boulevard  
Postal Bag 4000  
Kingston, Ontario K7L 5A3  
Tel.: 613 449-2615  
1-800-267-0295  
Fax: 613-540-5106

Section de la planification et de la  
conception  
1355, boulevard John Counter  
CP/Service de sacs 4000  
Kingston (Ontario) K7L 5A3  
Tél.: 613 449-2615  
1-800-267-0295  
Télééc. 613 540-5106



August 28, 2019

**Attention: Chief Kelly LaRocca**

Mississaugas of Scugog Island First Nation  
22521 Island Road  
Port Perry ON L9L 1B6

Dear Chief LaRocca,

**Reference: Preliminary Design and Class Environmental Assessment Highway 401  
Planning Study from Cobourg to Colborne, GWP 4060-11-00 &  
Highway 401 Nagle Road Interchange Study, GWP 4059-17-00  
Notice of Public Information Centre 1**

The Ontario Ministry of Transportation (MTO) has retained Stantec Consulting Ltd. to undertake a Planning, Preliminary Design, and Class Environmental Assessment (Class EA) Study on Highway 401 for the replacement and rehabilitation of structures, interchange modifications, establishing the footprint of future six and eight lanes to ensure an appropriate design of the replacement bridges, and commuter parking lot improvements, from 2 km east of Nagle Road to 800 m east of Percy Street (approximately 18 km).

The MTO and the Town of Cobourg have also retained Stantec to undertake a Planning, Preliminary Design, and Class Environmental Assessment (Class EA) Study on Highway 401 for a new interchange near Nagle Road in the Town of Cobourg and the Township of Hamilton. The interchange study is the Town of Cobourg's initiative and is being completed concurrently with the MTO's Highway 401 Planning Study from Cobourg to Colborne (GWP 4060-11-00). Both studies will share the same Public Information Centres (PIC) and Municipal Advisory Committees (MAC), however a separate TESR will be published for each study.

The purpose of this letter is to advise you of the combined first Public Information Centre (PIC) planned for the two studies and to advise you of an opportunity to review the preliminary improvement alternatives, existing environmental conditions map, and proposed evaluation process and criteria to be used to identify the Recommended Plans.

You are invited to view the PIC displays in advance of the public on **September 18, 2019**, from **3:00 PM to 4:00 PM**, at the **Cobourg Lions Community Centre, 157 Elgin Street East, Cobourg, Ontario**. The session will provide you with an opportunity to review the preliminary improvement alternatives and provide comments, and address questions or concerns directly with representatives of the project team.

August 28, 2019  
Page 2 of 2

**Reference: Preliminary Design and Class Environmental Assessment Highway 401  
Planning Study from Cobourg to Colborne, GWP 4060-11-00 &  
Highway 401 Nagle Road Interchange Study, GWP 4059-17-00  
Notice of Public Information Centre 1**

If you are unable to attend the meeting and would like further information regarding the studies, please contact either the undersigned or one of the project team members named in the enclosed notice.

The study team will keep you up-to-date on the status of the studies as the projects progress. We invite and encourage your input. You are also encouraged to visit the project website, [www.highway401cobourgcolborne.ca](http://www.highway401cobourgcolborne.ca), to obtain current project information and to submit comments to the project team.

Should you have any questions, please contact me at (613) 449-2615 or 1-800-267-0295 Ext. 4701, or by email at [muhammad.waseem@ontario.ca](mailto:muhammad.waseem@ontario.ca). If you would prefer a meeting with ministry staff, that can also be arranged. Please contact me at your earliest convenience if you are interested in such a meeting.

Yours Truly,



Muhammad Waseem, P.Eng.  
MTO Project Engineer, Eastern Region  
Tel: (613) 449-2615  
Toll Free: 1-800-267-0295 Ext. 4701  
Fax: (613) 540-5106  
[muhammad.waseem@ontario.ca](mailto:muhammad.waseem@ontario.ca)

c. E. Pipe – Ministry of Transportation, T. Hoekstra – Town of Cobourg  
G. Cooke, N. Gazibara – Stantec Consulting Ltd.

Attachments:

Study Areas Map  
Notice of Public Information Center

Planning and Design Section  
1355 John Counter Boulevard  
Postal Bag 4000  
Kingston, Ontario K7L 5A3  
Tel.: 613 449-2615  
1-800-267-0295  
Fax: 613-540-5106

Section de la planification et de la  
conception  
1355, boulevard John Counter  
CP/Service de sacs 4000  
Kingston (Ontario) K7L 5A3  
Tél.: 613 449-2615  
1-800-267-0295  
Télééc. 613 540-5106



August 28, 2019

**Attention: Mr. Dave Mowat, Consultation, Lands and Membership Supervisor**  
Mississaugas of Scugog Island First Nation  
22521 Island Road  
Port Perry ON L9L 1B6

Dear Mr. Mowat,

**Reference: Preliminary Design and Class Environmental Assessment Highway 401  
Planning Study from Cobourg to Colborne, GWP 4060-11-00 &  
Highway 401 Nagle Road Interchange Study, GWP 4059-17-00  
Notice of Public Information Centre 1**

The Ontario Ministry of Transportation (MTO) has retained Stantec Consulting Ltd. to undertake a Planning, Preliminary Design, and Class Environmental Assessment (Class EA) Study on Highway 401 for the replacement and rehabilitation of structures, interchange modifications, establishing the footprint of future six and eight lanes to ensure an appropriate design of the replacement bridges, and commuter parking lot improvements, from 2 km east of Nagle Road to 800 m east of Percy Street (approximately 18 km).

The MTO and the Town of Cobourg have also retained Stantec to undertake a Planning, Preliminary Design, and Class Environmental Assessment (Class EA) Study on Highway 401 for a new interchange near Nagle Road in the Town of Cobourg and the Township of Hamilton. The interchange study is the Town of Cobourg's initiative and is being completed concurrently with the MTO's Highway 401 Planning Study from Cobourg to Colborne (GWP 4060-11-00). Both studies will share the same Public Information Centres (PIC) and Municipal Advisory Committees (MAC), however a separate TESR will be published for each study.

The purpose of this letter is to advise you of the combined first Public Information Centre (PIC) planned for the two studies and to advise you of an opportunity to review the preliminary improvement alternatives, existing environmental conditions map, and proposed evaluation process and criteria to be used to identify the Recommended Plans.

You are invited to view the PIC displays in advance of the public on **September 18, 2019**, from **3:00 PM to 4:00 PM**, at the **Cobourg Lions Community Centre, 157 Elgin Street East, Cobourg, Ontario**. The session will provide you with an opportunity to review the preliminary improvement alternatives and provide comments, and address questions or concerns directly with representatives of the project team.

August 28, 2019  
Page 2 of 2

**Reference: Preliminary Design and Class Environmental Assessment Highway 401  
Planning Study from Cobourg to Colborne, GWP 4060-11-00 &  
Highway 401 Nagle Road Interchange Study, GWP 4059-17-00  
Notice of Public Information Centre 1**

If you are unable to attend the meeting and would like further information regarding the studies, please contact either the undersigned or one of the project team members named in the enclosed notice.

The study team will keep you up-to-date on the status of the studies as the projects progress. We invite and encourage your input. You are also encouraged to visit the project website, [www.highway401cobourgcolborne.ca](http://www.highway401cobourgcolborne.ca), to obtain current project information and to submit comments to the project team.

Should you have any questions, please contact me at (613) 449-2615 or 1-800-267-0295 Ext. 4701, or by email at [muhammad.waseem@ontario.ca](mailto:muhammad.waseem@ontario.ca). If you would prefer a meeting with ministry staff, that can also be arranged. Please contact me at your earliest convenience if you are interested in such a meeting.

Yours Truly,



Muhammad Waseem, P.Eng.  
MTO Project Engineer, Eastern Region  
Tel: (613) 449-2615  
Toll Free: 1-800-267-0295 Ext. 4701  
Fax: (613) 540-5106  
[muhammad.waseem@ontario.ca](mailto:muhammad.waseem@ontario.ca)

c. E. Pipe – Ministry of Transportation, T. Hoekstra – Town of Cobourg  
G. Cooke, N. Gazibara – Stantec Consulting Ltd.

Attachments:

Study Areas Map  
Notice of Public Information Center



Planning and Design Section  
1355 John Counter Boulevard  
Postal Bag 4000  
Kingston, Ontario K7L 5A3  
Tel.: 613 449-2615  
1-800-267-0295  
Fax: 613-540-5106

Section de la planification et de la  
conception  
1355, boulevard John Counter  
CP/Service de sacs 4000  
Kingston (Ontario) K7L 5A3  
Tél.: 613 449-2615  
1-800-267-0295  
Téléc. 613 540-5106



August 28, 2019

**Attention: James Marsden, Chief**

Alderville First Nation  
11696 Line Rd 2  
Roseneath ON K0K 2X0

Dear Chief Marsden,

**Reference: Preliminary Design and Class Environmental Assessment Highway 401  
Planning Study from Cobourg to Colborne, GWP 4060-11-00 &  
Highway 401 Nagle Road Interchange Study, GWP 4059-17-00  
Notice of Public Information Centre 1**

The Ontario Ministry of Transportation (MTO) has retained Stantec Consulting Ltd. to undertake a Planning, Preliminary Design, and Class Environmental Assessment (Class EA) Study on Highway 401 for the replacement and rehabilitation of structures, interchange modifications, establishing the footprint of future six and eight lanes to ensure an appropriate design of the replacement bridges, and commuter parking lot improvements, from 2 km east of Nagle Road to 800 m east of Percy Street (approximately 18 km).

The MTO and the Town of Cobourg have also retained Stantec to undertake a Planning, Preliminary Design, and Class Environmental Assessment (Class EA) Study on Highway 401 for a new interchange near Nagle Road in the Town of Cobourg and the Township of Hamilton. The interchange study is the Town of Cobourg's initiative and is being completed concurrently with the MTO's Highway 401 Planning Study from Cobourg to Colborne (GWP 4060-11-00). Both studies will share the same Public Information Centres (PIC) and Municipal Advisory Committees (MAC), however a separate TESR will be published for each study.

The purpose of this letter is to advise you of the combined first Public Information Centre (PIC) planned for the two studies and to advise you of an opportunity to review the preliminary improvement alternatives, existing environmental conditions map, and proposed evaluation process and criteria to be used to identify the Recommended Plans.

You are invited to view the PIC displays in advance of the public on **September 18, 2019**, from **3:00 PM to 4:00 PM**, at the **Cobourg Lions Community Centre, 157 Elgin Street East, Cobourg, Ontario**. The session will provide you with an opportunity to review the preliminary improvement alternatives and provide comments, and address questions or concerns directly with representatives of the project team.

August 28, 2019  
Page 2 of 2

**Reference: Preliminary Design and Class Environmental Assessment Highway 401  
Planning Study from Cobourg to Colborne, GWP 4060-11-00 &  
Highway 401 Nagle Road Interchange Study, GWP 4059-17-00  
Notice of Public Information Centre 1**

If you are unable to attend the meeting and would like further information regarding the studies, please contact either the undersigned or one of the project team members named in the enclosed notice.

The study team will keep you up-to-date on the status of the studies as the projects progress. We invite and encourage your input. You are also encouraged to visit the project website, [www.highway401cobourgcoborne.ca](http://www.highway401cobourgcoborne.ca), to obtain current project information and to submit comments to the project team.

Should you have any questions, please contact me at (613) 449-2615 or 1-800-267-0295 Ext. 4701, or by email at [muhammad.waseem@ontario.ca](mailto:muhammad.waseem@ontario.ca). If you would prefer a meeting with ministry staff, that can also be arranged. Please contact me at your earliest convenience if you are interested in such a meeting.

Yours Truly,



Muhammad Waseem, P.Eng.  
MTO Project Engineer, Eastern Region  
Tel: (613) 449-2615  
Toll Free: 1-800-267-0295 Ext. 4701  
Fax: (613) 540-5106  
[muhammad.waseem@ontario.ca](mailto:muhammad.waseem@ontario.ca)

c. E. Pipe – Ministry of Transportation, T. Hoekstra – Town of Cobourg  
G. Cooke, N. Gazibara – Stantec Consulting Ltd.

Attachments:

Study Areas Map  
Notice of Public Information Center

Planning and Design Section  
1355 John Counter Boulevard  
Postal Bag 4000  
Kingston, Ontario K7L 5A3  
Tel.: 613 449-2615  
1-800-267-0295  
Fax: 613-540-5106

Section de la planification et de la  
conception  
1355, boulevard John Counter  
CP/Service de sacs 4000  
Kingston (Ontario) K7L 5A3  
Tél.: 613 449-2615  
1-800-267-0295  
Téléc. 613 540-5106



August 28, 2019

**Attention: Phyllis Williams, Chief**  
Curve Lake First Nation

mail to: [phyllisw@curvelake.ca](mailto:phyllisw@curvelake.ca)

copy to: [consultationclerk@curvelake.ca](mailto:consultationclerk@curvelake.ca)

Dear Chief Williams,

**Reference: Preliminary Design and Class Environmental Assessment Highway 401  
Planning Study from Cobourg to Colborne, GWP 4060-11-00 &  
Highway 401 Nagle Road Interchange Study, GWP 4059-17-00  
Notice of Public Information Centre 1**

The Ontario Ministry of Transportation (MTO) has retained Stantec Consulting Ltd. to undertake a Planning, Preliminary Design, and Class Environmental Assessment (Class EA) Study on Highway 401 for the replacement and rehabilitation of structures, interchange modifications, establishing the footprint of future six and eight lanes to ensure an appropriate design of the replacement bridges, and commuter parking lot improvements, from 2 km east of Nagle Road to 800 m east of Percy Street (approximately 18 km).

The MTO and the Town of Cobourg have also retained Stantec to undertake a Planning, Preliminary Design, and Class Environmental Assessment (Class EA) Study on Highway 401 for a new interchange near Nagle Road in the Town of Cobourg and the Township of Hamilton. The interchange study is the Town of Cobourg's initiative and is being completed concurrently with the MTO's Highway 401 Planning Study from Cobourg to Colborne (GWP 4060-11-00). Both studies will share the same Public Information Centres (PIC) and Municipal Advisory Committees (MAC), however a separate TESR will be published for each study.

The purpose of this letter is to advise you of the combined first Public Information Centre (PIC) planned for the two studies and to advise you of an opportunity to review the preliminary improvement alternatives, existing environmental conditions map, and proposed evaluation process and criteria to be used to identify the Recommended Plans.

You are invited to view the PIC displays in advance of the public on **September 18, 2019, from 3:00 PM to 4:00 PM**, at the **Cobourg Lions Community Centre, 157 Elgin Street East, Cobourg, Ontario**. The session will provide you with an opportunity to review the preliminary improvement alternatives and provide comments, and address questions or concerns directly with representatives of the project team.

August 28, 2019  
Page 2 of 2

**Reference: Preliminary Design and Class Environmental Assessment Highway 401  
Planning Study from Cobourg to Colborne, GWP 4060-11-00 &  
Highway 401 Nagle Road Interchange Study, GWP 4059-17-00  
Notice of Public Information Centre 1**

If you are unable to attend the meeting and would like further information regarding the studies, please contact either the undersigned or one of the project team members named in the enclosed notice.

The study team will keep you up-to-date on the status of the studies as the projects progress. We invite and encourage your input. You are also encouraged to visit the project website, [www.highway401cobourgcoborne.ca](http://www.highway401cobourgcoborne.ca), to obtain current project information and to submit comments to the project team.

Should you have any questions, please contact me at (613) 449-2615 or 1-800-267-0295 Ext. 4701, or by email at [muhammad.waseem@ontario.ca](mailto:muhammad.waseem@ontario.ca). If you would prefer a meeting with ministry staff, that can also be arranged. Please contact me at your earliest convenience if you are interested in such a meeting.

Yours Truly,



Muhammad Waseem, P.Eng.  
MTO Project Engineer, Eastern Region  
Tel: (613) 449-2615  
Toll Free: 1-800-267-0295 Ext. 4701  
Fax: (613) 540-5106  
[muhammad.waseem@ontario.ca](mailto:muhammad.waseem@ontario.ca)

c. E. Pipe – Ministry of Transportation, T. Hoekstra – Town of Cobourg  
G. Cooke, N. Gazibara – Stantec Consulting Ltd.

Attachments:

Study Areas Map  
Notice of Public Information Center



Planning and Design Section  
1355 John Counter Boulevard  
Postal Bag 4000  
Kingston, Ontario K7L 5A3  
Tel.: 613 449-2615  
1-800-267-0295  
Fax: 613-540-5106

Section de la planification et de la  
conception  
1355, boulevard John Counter  
CP/Service de sacs 4000  
Kingston (Ontario) K7L 5A3  
Tél.: 613 449-2615  
1-800-267-0295  
Téléc. 613 540-5106



August 28, 2019

**Attention: Julie Kapyrka, Lands and Resources Consultation Liaison**  
Curve Lake First Nation

mail to: [juliek@curvelake.ca](mailto:juliek@curvelake.ca)

Dear Ms. Kapyrka,

**Reference: Preliminary Design and Class Environmental Assessment Highway 401  
Planning Study from Cobourg to Colborne, GWP 4060-11-00 &  
Highway 401 Nagle Road Interchange Study, GWP 4059-17-00  
Notice of Public Information Centre 1**

The Ontario Ministry of Transportation (MTO) has retained Stantec Consulting Ltd. to undertake a Planning, Preliminary Design, and Class Environmental Assessment (Class EA) Study on Highway 401 for the replacement and rehabilitation of structures, interchange modifications, establishing the footprint of future six and eight lanes to ensure an appropriate design of the replacement bridges, and commuter parking lot improvements, from 2 km east of Nagle Road to 800 m east of Percy Street (approximately 18 km).

The MTO and the Town of Cobourg have also retained Stantec to undertake a Planning, Preliminary Design, and Class Environmental Assessment (Class EA) Study on Highway 401 for a new interchange near Nagle Road in the Town of Cobourg and the Township of Hamilton. The interchange study is the Town of Cobourg's initiative and is being completed concurrently with the MTO's Highway 401 Planning Study from Cobourg to Colborne (GWP 4060-11-00). Both studies will share the same Public Information Centres (PIC) and Municipal Advisory Committees (MAC), however a separate TESR will be published for each study.

The purpose of this letter is to advise you of the combined first Public Information Centre (PIC) planned for the two studies and to advise you of an opportunity to review the preliminary improvement alternatives, existing environmental conditions map, and proposed evaluation process and criteria to be used to identify the Recommended Plans.

You are invited to view the PIC displays in advance of the public on **September 18, 2019**, from **3:00 PM to 4:00 PM**, at the **Cobourg Lions Community Centre, 157 Elgin Street East, Cobourg, Ontario**. The session will provide you with an opportunity to review the preliminary improvement alternatives and provide comments, and address questions or concerns directly with representatives of the project team.

August 28, 2019  
Page 2 of 2

**Reference: Preliminary Design and Class Environmental Assessment Highway 401  
Planning Study from Cobourg to Colborne, GWP 4060-11-00 &  
Highway 401 Nagle Road Interchange Study, GWP 4059-17-00  
Notice of Public Information Centre 1**

If you are unable to attend the meeting and would like further information regarding the studies, please contact either the undersigned or one of the project team members named in the enclosed notice.

The study team will keep you up-to-date on the status of the studies as the projects progress. We invite and encourage your input. You are also encouraged to visit the project website, [www.highway401cobourgcoborne.ca](http://www.highway401cobourgcoborne.ca), to obtain current project information and to submit comments to the project team.

Should you have any questions, please contact me at (613) 449-2615 or 1-800-267-0295 Ext. 4701, or by email at [muhammad.waseem@ontario.ca](mailto:muhammad.waseem@ontario.ca). If you would prefer a meeting with ministry staff, that can also be arranged. Please contact me at your earliest convenience if you are interested in such a meeting.

Yours Truly,



Muhammad Waseem, P.Eng.  
MTO Project Engineer, Eastern Region  
Tel: (613) 449-2615  
Toll Free: 1-800-267-0295 Ext. 4701  
Fax: (613) 540-5106  
[muhammad.waseem@ontario.ca](mailto:muhammad.waseem@ontario.ca)

c. E. Pipe – Ministry of Transportation, T. Hoekstra – Town of Cobourg  
G. Cooke, N. Gazibara – Stantec Consulting Ltd.

Attachments:

Study Areas Map  
Notice of Public Information Center

Planning and Design Section  
1355 John Counter Boulevard  
Postal Bag 4000  
Kingston, Ontario K7L 5A3  
Tel.: 613 449-2615  
1-800-267-0295  
Fax: 613-540-5106

Section de la planification et de la  
conception  
1355, boulevard John Counter  
CP/Service de sacs 4000  
Kingston (Ontario) K7L 5A3  
Tél.: 613 449-2615  
1-800-267-0295  
Téléc. 613 540-5106



August 28, 2019

**Attention: Kaitlin Hill, Lands and Resources Consultation Liaison**  
Curve Lake First Nation

mail to: [kaitlinh@curvelake.ca](mailto:kaitlinh@curvelake.ca)

Dear Ms. Hill,

**Reference: Preliminary Design and Class Environmental Assessment Highway 401  
Planning Study from Cobourg to Colborne, GWP 4060-11-00 &  
Highway 401 Nagle Road Interchange Study, GWP 4059-17-00  
Notice of Public Information Centre 1**

The Ontario Ministry of Transportation (MTO) has retained Stantec Consulting Ltd. to undertake a Planning, Preliminary Design, and Class Environmental Assessment (Class EA) Study on Highway 401 for the replacement and rehabilitation of structures, interchange modifications, establishing the footprint of future six and eight lanes to ensure an appropriate design of the replacement bridges, and commuter parking lot improvements, from 2 km east of Nagle Road to 800 m east of Percy Street (approximately 18 km).

The MTO and the Town of Cobourg have also retained Stantec to undertake a Planning, Preliminary Design, and Class Environmental Assessment (Class EA) Study on Highway 401 for a new interchange near Nagle Road in the Town of Cobourg and the Township of Hamilton. The interchange study is the Town of Cobourg's initiative and is being completed concurrently with the MTO's Highway 401 Planning Study from Cobourg to Colborne (GWP 4060-11-00). Both studies will share the same Public Information Centres (PIC) and Municipal Advisory Committees (MAC), however a separate TESR will be published for each study.

The purpose of this letter is to advise you of the combined first Public Information Centre (PIC) planned for the two studies and to advise you of an opportunity to review the preliminary improvement alternatives, existing environmental conditions map, and proposed evaluation process and criteria to be used to identify the Recommended Plans.

You are invited to view the PIC displays in advance of the public on **September 18, 2019, from 3:00 PM to 4:00 PM**, at the **Cobourg Lions Community Centre, 157 Elgin Street East, Cobourg, Ontario**. The session will provide you with an opportunity to review the preliminary improvement alternatives and provide comments, and address questions or concerns directly with representatives of the project team.

August 28, 2019  
Page 2 of 2

**Reference: Preliminary Design and Class Environmental Assessment Highway 401  
Planning Study from Cobourg to Colborne, GWP 4060-11-00 &  
Highway 401 Nagle Road Interchange Study, GWP 4059-17-00  
Notice of Public Information Centre 1**

If you are unable to attend the meeting and would like further information regarding the studies, please contact either the undersigned or one of the project team members named in the enclosed notice.

The study team will keep you up-to-date on the status of the studies as the projects progress. We invite and encourage your input. You are also encouraged to visit the project website, [www.highway401cobourgcoborne.ca](http://www.highway401cobourgcoborne.ca), to obtain current project information and to submit comments to the project team.

Should you have any questions, please contact me at (613) 449-2615 or 1-800-267-0295 Ext. 4701, or by email at [muhammad.waseem@ontario.ca](mailto:muhammad.waseem@ontario.ca). If you would prefer a meeting with ministry staff, that can also be arranged. Please contact me at your earliest convenience if you are interested in such a meeting.

Yours Truly,



Muhammad Waseem, P.Eng.  
MTO Project Engineer, Eastern Region  
Tel: (613) 449-2615  
Toll Free: 1-800-267-0295 Ext. 4701  
Fax: (613) 540-5106  
[muhammad.waseem@ontario.ca](mailto:muhammad.waseem@ontario.ca)

c. E. Pipe – Ministry of Transportation, T. Hoekstra – Town of Cobourg  
G. Cooke, N. Gazibara – Stantec Consulting Ltd.

Attachments:

Study Areas Map  
Notice of Public Information Center



Planning and Design Section  
1355 John Counter Boulevard  
Postal Bag 4000  
Kingston, Ontario K7L 5A3  
Tel.: 613 449-2615  
1-800-267-0295  
Fax: 613-540-5106

Section de la planification et de la  
conception  
1355, boulevard John Counter  
CP/Service de sacs 4000  
Kingston (Ontario) K7L 5A3  
Tél.: 613 449-2615  
1-800-267-0295  
Téléc. 613 540-5106



August 28, 2019

**Attention: Laurie Carr, Chief**

Hiawatha First Nation  
123 Paudash Street, RR 2  
Keene ON K0L 2G0

Dear Chief Carr,

**Reference: Preliminary Design and Class Environmental Assessment Highway 401  
Planning Study from Cobourg to Colborne, GWP 4060-11-00 &  
Highway 401 Nagle Road Interchange Study, GWP 4059-17-00  
Notice of Public Information Centre 1**

The Ontario Ministry of Transportation (MTO) has retained Stantec Consulting Ltd. to undertake a Planning, Preliminary Design, and Class Environmental Assessment (Class EA) Study on Highway 401 for the replacement and rehabilitation of structures, interchange modifications, establishing the footprint of future six and eight lanes to ensure an appropriate design of the replacement bridges, and commuter parking lot improvements, from 2 km east of Nagle Road to 800 m east of Percy Street (approximately 18 km).

The MTO and the Town of Cobourg have also retained Stantec to undertake a Planning, Preliminary Design, and Class Environmental Assessment (Class EA) Study on Highway 401 for a new interchange near Nagle Road in the Town of Cobourg and the Township of Hamilton. The interchange study is the Town of Cobourg's initiative and is being completed concurrently with the MTO's Highway 401 Planning Study from Cobourg to Colborne (GWP 4060-11-00). Both studies will share the same Public Information Centres (PIC) and Municipal Advisory Committees (MAC), however a separate TESR will be published for each study.

The purpose of this letter is to advise you of the combined first Public Information Centre (PIC) planned for the two studies and to advise you of an opportunity to review the preliminary improvement alternatives, existing environmental conditions map, and proposed evaluation process and criteria to be used to identify the Recommended Plans.

You are invited to view the PIC displays in advance of the public on **September 18, 2019**, from **3:00 PM to 4:00 PM**, at the **Cobourg Lions Community Centre, 157 Elgin Street East, Cobourg, Ontario**. The session will provide you with an opportunity to review the preliminary improvement alternatives and provide comments, and address questions or concerns directly with representatives of the project team.

**Reference: Preliminary Design and Class Environmental Assessment Highway 401  
Planning Study from Cobourg to Colborne, GWP 4060-11-00 &  
Highway 401 Nagle Road Interchange Study, GWP 4059-17-00  
Notice of Public Information Centre 1**

If you are unable to attend the meeting and would like further information regarding the studies, please contact either the undersigned or one of the project team members named in the enclosed notice.

The study team will keep you up-to-date on the status of the studies as the projects progress. We invite and encourage your input. You are also encouraged to visit the project website, [www.highway401cobourgcolborne.ca](http://www.highway401cobourgcolborne.ca), to obtain current project information and to submit comments to the project team.

Should you have any questions, please contact me at (613) 449-2615 or 1-800-267-0295 Ext. 4701, or by email at [muhammad.waseem@ontario.ca](mailto:muhammad.waseem@ontario.ca). If you would prefer a meeting with ministry staff, that can also be arranged. Please contact me at your earliest convenience if you are interested in such a meeting.

Yours Truly,



Muhammad Waseem, P.Eng.  
MTO Project Engineer, Eastern Region  
Tel: (613) 449-2615  
Toll Free: 1-800-267-0295 Ext. 4701  
Fax: (613) 540-5106  
[muhammad.waseem@ontario.ca](mailto:muhammad.waseem@ontario.ca)

c. E. Pipe – Ministry of Transportation, T. Hoekstra – Town of Cobourg  
G. Cooke, N. Gazibara – Stantec Consulting Ltd.

Attachments:

Study Areas Map  
Notice of Public Information Center

Planning and Design Section  
1355 John Counter Boulevard  
Postal Bag 4000  
Kingston, Ontario K7L 5A3  
Tel.: 613 449-2615  
1-800-267-0295  
Fax: 613-540-5106

Section de la planification et de la  
conception  
1355, boulevard John Counter  
CP/Service de sacs 4000  
Kingston (Ontario) K7L 5A3  
Tél.: 613 449-2615  
1-800-267-0295  
Télééc. 613 540-5106



August 28, 2019

**Attention: Stacey LaForme, Chief**  
Mississaugas of the New Credit First Nation  
2789 Mississauga Road, RR 6  
Hagersville ON N0A 1H0

Dear Chief LaForme,

**Reference: Preliminary Design and Class Environmental Assessment Highway 401  
Planning Study from Cobourg to Colborne, GWP 4060-11-00 &  
Highway 401 Nagle Road Interchange Study, GWP 4059-17-00  
Notice of Public Information Centre 1**

The Ontario Ministry of Transportation (MTO) has retained Stantec Consulting Ltd. to undertake a Planning, Preliminary Design, and Class Environmental Assessment (Class EA) Study on Highway 401 for the replacement and rehabilitation of structures, interchange modifications, establishing the footprint of future six and eight lanes to ensure an appropriate design of the replacement bridges, and commuter parking lot improvements, from 2 km east of Nagle Road to 800 m east of Percy Street (approximately 18 km).

The MTO and the Town of Cobourg have also retained Stantec to undertake a Planning, Preliminary Design, and Class Environmental Assessment (Class EA) Study on Highway 401 for a new interchange near Nagle Road in the Town of Cobourg and the Township of Hamilton. The interchange study is the Town of Cobourg's initiative and is being completed concurrently with the MTO's Highway 401 Planning Study from Cobourg to Colborne (GWP 4060-11-00). Both studies will share the same Public Information Centres (PIC) and Municipal Advisory Committees (MAC), however a separate TESR will be published for each study.

The purpose of this letter is to advise you of the combined first Public Information Centre (PIC) planned for the two studies and to advise you of an opportunity to review the preliminary improvement alternatives, existing environmental conditions map, and proposed evaluation process and criteria to be used to identify the Recommended Plans.

You are invited to view the PIC displays in advance of the public on **September 18, 2019**, from **3:00 PM to 4:00 PM**, at the **Cobourg Lions Community Centre, 157 Elgin Street East, Cobourg, Ontario**. The session will provide you with an opportunity to review the preliminary improvement alternatives and provide comments, and address questions or concerns directly with representatives of the project team.

August 28, 2019  
Page 2 of 2

**Reference: Preliminary Design and Class Environmental Assessment Highway 401  
Planning Study from Cobourg to Colborne, GWP 4060-11-00 &  
Highway 401 Nagle Road Interchange Study, GWP 4059-17-00  
Notice of Public Information Centre 1**

If you are unable to attend the meeting and would like further information regarding the studies, please contact either the undersigned or one of the project team members named in the enclosed notice.

The study team will keep you up-to-date on the status of the studies as the projects progress. We invite and encourage your input. You are also encouraged to visit the project website, [www.highway401cobourgcolborne.ca](http://www.highway401cobourgcolborne.ca), to obtain current project information and to submit comments to the project team.

Should you have any questions, please contact me at (613) 449-2615 or 1-800-267-0295 Ext. 4701, or by email at [muhammad.waseem@ontario.ca](mailto:muhammad.waseem@ontario.ca). If you would prefer a meeting with ministry staff, that can also be arranged. Please contact me at your earliest convenience if you are interested in such a meeting.

Yours Truly,



Muhammad Waseem, P.Eng.  
MTO Project Engineer, Eastern Region  
Tel: (613) 449-2615  
Toll Free: 1-800-267-0295 Ext. 4701  
Fax: (613) 540-5106  
[muhammad.waseem@ontario.ca](mailto:muhammad.waseem@ontario.ca)

c. E. Pipe – Ministry of Transportation, T. Hoekstra – Town of Cobourg  
G. Cooke, N. Gazibara – Stantec Consulting Ltd.

Attachments:

Study Areas Map  
Notice of Public Information Center



Planning and Design Section  
1355 John Counter Boulevard  
Postal Bag 4000  
Kingston, Ontario K7L 5A3  
Tel.: 613 449-2615  
1-800-267-0295  
Fax: 613-540-5106

Section de la planification et de la  
conception  
1355, boulevard John Counter  
CP/Service de sacs 4000  
Kingston (Ontario) K7L 5A3  
Tél.: 613 449-2615  
1-800-267-0295  
Télec. 613 540-5106



August 28, 2019

**Attention: Chief R. Donald Maracle**

Mohawks of the Bay of Quinte  
24Meadow Drive  
Tyendinaga Mohawk Territory, ON K0K 1X0

Dear Chief Maracle,

**Reference: Preliminary Design and Class Environmental Assessment Highway 401  
Planning Study from Cobourg to Colborne, GWP 4060-11-00 &  
Highway 401 Nagle Road Interchange Study, GWP 4059-17-00  
Notice of Public Information Centre 1**

The Ontario Ministry of Transportation (MTO) has retained Stantec Consulting Ltd. to undertake a Planning, Preliminary Design, and Class Environmental Assessment (Class EA) Study on Highway 401 for the replacement and rehabilitation of structures, interchange modifications, establishing the footprint of future six and eight lanes to ensure an appropriate design of the replacement bridges, and commuter parking lot improvements, from 2 km east of Nagle Road to 800 m east of Percy Street (approximately 18 km).

The MTO and the Town of Cobourg have also retained Stantec to undertake a Planning, Preliminary Design, and Class Environmental Assessment (Class EA) Study on Highway 401 for a new interchange near Nagle Road in the Town of Cobourg and the Township of Hamilton. The interchange study is the Town of Cobourg's initiative and is being completed concurrently with the MTO's Highway 401 Planning Study from Cobourg to Colborne (GWP 4060-11-00). Both studies will share the same Public Information Centres (PIC) and Municipal Advisory Committees (MAC), however a separate TESR will be published for each study.

The purpose of this letter is to advise you of the combined first Public Information Centre (PIC) planned for the two studies and to advise you of an opportunity to review the preliminary improvement alternatives, existing environmental conditions map, and proposed evaluation process and criteria to be used to identify the Recommended Plans.

You are invited to view the PIC displays in advance of the public on **September 18, 2019**, from **3:00 PM to 4:00 PM**, at the **Cobourg Lions Community Centre, 157 Elgin Street East, Cobourg, Ontario**. The session will provide you with an opportunity to review the preliminary improvement alternatives and provide comments, and address questions or concerns directly with representatives of the project team.

August 28, 2019  
Page 2 of 2

**Reference: Preliminary Design and Class Environmental Assessment Highway 401  
Planning Study from Cobourg to Colborne, GWP 4060-11-00 &  
Highway 401 Nagle Road Interchange Study, GWP 4059-17-00  
Notice of Public Information Centre 1**

If you are unable to attend the meeting and would like further information regarding the studies, please contact either the undersigned or one of the project team members named in the enclosed notice.

The study team will keep you up-to-date on the status of the studies as the projects progress. We invite and encourage your input. You are also encouraged to visit the project website, [www.highway401cobourgcoborne.ca](http://www.highway401cobourgcoborne.ca), to obtain current project information and to submit comments to the project team.

Should you have any questions, please contact me at (613) 449-2615 or 1-800-267-0295 Ext. 4701, or by email at [muhammad.waseem@ontario.ca](mailto:muhammad.waseem@ontario.ca). If you would prefer a meeting with ministry staff, that can also be arranged. Please contact me at your earliest convenience if you are interested in such a meeting.

Yours Truly,



Muhammad Waseem, P.Eng.  
MTO Project Engineer, Eastern Region  
Tel: (613) 449-2615  
Toll Free: 1-800-267-0295 Ext. 4701  
Fax: (613) 540-5106  
[muhammad.waseem@ontario.ca](mailto:muhammad.waseem@ontario.ca)

c. E. Pipe – Ministry of Transportation, T. Hoekstra – Town of Cobourg  
G. Cooke, N. Gazibara – Stantec Consulting Ltd.

Attachments:

Study Areas Map  
Notice of Public Information Center

Planning and Design Section  
1355 John Counter Boulevard  
Postal Bag 4000  
Kingston, Ontario K7L 5A3  
Tel.: 613 449-2615  
1-800-267-0295  
Fax: 613-540-5106

Section de la planification et de la  
conception  
1355, boulevard John Counter  
CP/Service de sacs 4000  
Kingston (Ontario) K7L 5A3  
Tél.: 613 449-2615  
1-800-267-0295  
Téléc. 613 540-5106



August 28, 2019

Métis Consultation Unit  
Métis Nation of Ontario Head Office  
Suite 1100 – 66 Slater Street  
Ottawa ON K1P 5H1

Dear Sir / Madam,

**Reference: Preliminary Design and Class Environmental Assessment Highway 401  
Planning Study from Cobourg to Colborne, GWP 4060-11-00 &  
Highway 401 Nagle Road Interchange Study, GWP 4059-17-00  
Notice of Public Information Centre 1**

The Ontario Ministry of Transportation (MTO) has retained Stantec Consulting Ltd. to undertake a Planning, Preliminary Design, and Class Environmental Assessment (Class EA) Study on Highway 401 for the replacement and rehabilitation of structures, interchange modifications, establishing the footprint of future six and eight lanes to ensure an appropriate design of the replacement bridges, and commuter parking lot improvements, from 2 km east of Nagle Road to 800 m east of Percy Street (approximately 18 km).

The MTO and the Town of Cobourg have also retained Stantec to undertake a Planning, Preliminary Design, and Class Environmental Assessment (Class EA) Study on Highway 401 for a new interchange near Nagle Road in the Town of Cobourg and the Township of Hamilton. The interchange study is the Town of Cobourg's initiative and is being completed concurrently with the MTO's Highway 401 Planning Study from Cobourg to Colborne (GWP 4060-11-00). Both studies will share the same Public Information Centres (PIC) and Municipal Advisory Committees (MAC), however a separate TESR will be published for each study.

The purpose of this letter is to advise you of the combined first Public Information Centre (PIC) planned for the two studies and to advise you of an opportunity to review the preliminary improvement alternatives, existing environmental conditions map, and proposed evaluation process and criteria to be used to identify the Recommended Plans.

You are invited to view the PIC displays in advance of the public on **September 18, 2019, from 3:00 PM to 4:00 PM**, at the **Cobourg Lions Community Centre, 157 Elgin Street East, Cobourg, Ontario**. The session will provide you with an opportunity to review the preliminary improvement alternatives and provide comments, and address questions or concerns directly with representatives of the project team.

August 28, 2019  
Page 2 of 2

**Reference: Preliminary Design and Class Environmental Assessment Highway 401  
Planning Study from Cobourg to Colborne, GWP 4060-11-00 &  
Highway 401 Nagle Road Interchange Study, GWP 4059-17-00  
Notice of Public Information Centre 1**

If you are unable to attend the meeting and would like further information regarding the studies, please contact either the undersigned or one of the project team members named in the enclosed notice.

The study team will keep you up-to-date on the status of the studies as the projects progress. We invite and encourage your input. You are also encouraged to visit the project website, [www.highway401cobourgcoborne.ca](http://www.highway401cobourgcoborne.ca), to obtain current project information and to submit comments to the project team.

Should you have any questions, please contact me at (613) 449-2615 or 1-800-267-0295 Ext. 4701, or by email at [muhammad.waseem@ontario.ca](mailto:muhammad.waseem@ontario.ca). If you would prefer a meeting with ministry staff, that can also be arranged. Please contact me at your earliest convenience if you are interested in such a meeting.

Yours Truly,



Muhammad Waseem, P.Eng.  
MTO Project Engineer, Eastern Region  
Tel: (613) 449-2615  
Toll Free: 1-800-267-0295 Ext. 4701  
Fax: (613) 540-5106  
[muhammad.waseem@ontario.ca](mailto:muhammad.waseem@ontario.ca)

c. E. Pipe – Ministry of Transportation, T. Hoekstra – Town of Cobourg  
G. Cooke, N. Gazibara – Stantec Consulting Ltd.

Attachments:

Study Areas Map  
Notice of Public Information Center



Planning and Design Section  
1355 John Counter Boulevard  
Postal Bag 4000  
Kingston, Ontario K7L 5A3  
Tel.: 613 449-2615  
1-800-267-0295  
Fax: 613-540-5106

Section de la planification et de la  
conception  
1355, boulevard John Counter  
CP/Service de sacs 4000  
Kingston (Ontario) K7L 5A3  
Tél.: 613 449-2615  
1-800-267-0295  
Téléc. 613 540-5106



August 28, 2019

**Attention: Ava Hill, Chief**  
Six Nations of the Grand River  
1695 Chiefswood Road  
PO Box 5000  
Ohsweken ON N0A 1M0

Dear Chief Hill,

**Reference: Preliminary Design and Class Environmental Assessment Highway 401  
Planning Study from Cobourg to Colborne, GWP 4060-11-00 &  
Highway 401 Nagle Road Interchange Study, GWP 4059-17-00  
Notice of Public Information Centre 1**

The Ontario Ministry of Transportation (MTO) has retained Stantec Consulting Ltd. to undertake a Planning, Preliminary Design, and Class Environmental Assessment (Class EA) Study on Highway 401 for the replacement and rehabilitation of structures, interchange modifications, establishing the footprint of future six and eight lanes to ensure an appropriate design of the replacement bridges, and commuter parking lot improvements, from 2 km east of Nagle Road to 800 m east of Percy Street (approximately 18 km).

The MTO and the Town of Cobourg have also retained Stantec to undertake a Planning, Preliminary Design, and Class Environmental Assessment (Class EA) Study on Highway 401 for a new interchange near Nagle Road in the Town of Cobourg and the Township of Hamilton. The interchange study is the Town of Cobourg's initiative and is being completed concurrently with the MTO's Highway 401 Planning Study from Cobourg to Colborne (GWP 4060-11-00). Both studies will share the same Public Information Centres (PIC) and Municipal Advisory Committees (MAC), however a separate TESR will be published for each study.

The purpose of this letter is to advise you of the combined first Public Information Centre (PIC) planned for the two studies and to advise you of an opportunity to review the preliminary improvement alternatives, existing environmental conditions map, and proposed evaluation process and criteria to be used to identify the Recommended Plans.

You are invited to view the PIC displays in advance of the public on **September 18, 2019**, from **3:00 PM to 4:00 PM**, at the **Cobourg Lions Community Centre, 157 Elgin Street East, Cobourg, Ontario**. The session will provide you with an opportunity to review the preliminary improvement alternatives and provide comments, and address questions or concerns directly with representatives of the project team.

August 28, 2019  
Page 2 of 2

**Reference: Preliminary Design and Class Environmental Assessment Highway 401  
Planning Study from Cobourg to Colborne, GWP 4060-11-00 &  
Highway 401 Nagle Road Interchange Study, GWP 4059-17-00  
Notice of Public Information Centre 1**

If you are unable to attend the meeting and would like further information regarding the studies, please contact either the undersigned or one of the project team members named in the enclosed notice.

The study team will keep you up-to-date on the status of the studies as the projects progress. We invite and encourage your input. You are also encouraged to visit the project website, [www.highway401cobourgcoborne.ca](http://www.highway401cobourgcoborne.ca), to obtain current project information and to submit comments to the project team.

Should you have any questions, please contact me at (613) 449-2615 or 1-800-267-0295 Ext. 4701, or by email at [muhammad.waseem@ontario.ca](mailto:muhammad.waseem@ontario.ca). If you would prefer a meeting with ministry staff, that can also be arranged. Please contact me at your earliest convenience if you are interested in such a meeting.

Yours Truly,



Muhammad Waseem, P.Eng.  
MTO Project Engineer, Eastern Region  
Tel: (613) 449-2615  
Toll Free: 1-800-267-0295 Ext. 4701  
Fax: (613) 540-5106  
[muhammad.waseem@ontario.ca](mailto:muhammad.waseem@ontario.ca)

c. E. Pipe – Ministry of Transportation, T. Hoekstra – Town of Cobourg  
G. Cooke, N. Gazibara – Stantec Consulting Ltd.

Attachments:

Study Areas Map  
Notice of Public Information Center

Planning and Design Section  
1355 John Counter Boulevard  
Postal Bag 4000  
Kingston, Ontario K7L 5A3  
Tel.: 613 449-2615  
1-800-267-0295  
Fax: 613-540-5106

Section de la planification et de la  
conception  
1355, boulevard John Counter  
CP/Service de sacs 4000  
Kingston (Ontario) K7L 5A3  
Tél.: 613 449-2615  
1-800-267-0295  
Télééc. 613 540-5106



August 28, 2019

**Attention: Lonny Bomberry, Lands and Resources Director**

Six Nations of the Grand River  
2498 Chiefswood Road  
PO Box 5000  
Ohsweken ON N0A 1M0

Dear Mr. Bomberry,

**Reference: Preliminary Design and Class Environmental Assessment Highway 401  
Planning Study from Cobourg to Colborne, GWP 4060-11-00 &  
Highway 401 Nagle Road Interchange Study, GWP 4059-17-00  
Notice of Public Information Centre 1**

The Ontario Ministry of Transportation (MTO) has retained Stantec Consulting Ltd. to undertake a Planning, Preliminary Design, and Class Environmental Assessment (Class EA) Study on Highway 401 for the replacement and rehabilitation of structures, interchange modifications, establishing the footprint of future six and eight lanes to ensure an appropriate design of the replacement bridges, and commuter parking lot improvements, from 2 km east of Nagle Road to 800 m east of Percy Street (approximately 18 km).

The MTO and the Town of Cobourg have also retained Stantec to undertake a Planning, Preliminary Design, and Class Environmental Assessment (Class EA) Study on Highway 401 for a new interchange near Nagle Road in the Town of Cobourg and the Township of Hamilton. The interchange study is the Town of Cobourg's initiative and is being completed concurrently with the MTO's Highway 401 Planning Study from Cobourg to Colborne (GWP 4060-11-00). Both studies will share the same Public Information Centres (PIC) and Municipal Advisory Committees (MAC), however a separate TESR will be published for each study.

The purpose of this letter is to advise you of the combined first Public Information Centre (PIC) planned for the two studies and to advise you of an opportunity to review the preliminary improvement alternatives, existing environmental conditions map, and proposed evaluation process and criteria to be used to identify the Recommended Plans.

You are invited to view the PIC displays in advance of the public on **September 18, 2019**, from **3:00 PM to 4:00 PM**, at the **Cobourg Lions Community Centre, 157 Elgin Street East, Cobourg, Ontario**. The session will provide you with an opportunity to review the preliminary improvement alternatives and provide comments, and address questions or concerns directly with representatives of the project team.

August 28, 2019

Page 2 of 2

**Reference: Preliminary Design and Class Environmental Assessment Highway 401  
Planning Study from Cobourg to Colborne, GWP 4060-11-00 &  
Highway 401 Nagle Road Interchange Study, GWP 4059-17-00  
Notice of Public Information Centre 1**

If you are unable to attend the meeting and would like further information regarding the studies, please contact either the undersigned or one of the project team members named in the enclosed notice.

The study team will keep you up-to-date on the status of the studies as the projects progress. We invite and encourage your input. You are also encouraged to visit the project website, [www.highway401cobourgcolborne.ca](http://www.highway401cobourgcolborne.ca), to obtain current project information and to submit comments to the project team.

Should you have any questions, please contact me at (613) 449-2615 or 1-800-267-0295 Ext. 4701, or by email at [muhammad.waseem@ontario.ca](mailto:muhammad.waseem@ontario.ca). If you would prefer a meeting with ministry staff, that can also be arranged. Please contact me at your earliest convenience if you are interested in such a meeting.

Yours Truly,



Muhammad Waseem, P.Eng.  
MTO Project Engineer, Eastern Region  
Tel: (613) 449-2615  
Toll Free: 1-800-267-0295 Ext. 4701  
Fax: (613) 540-5106  
[muhammad.waseem@ontario.ca](mailto:muhammad.waseem@ontario.ca)

c. E. Pipe – Ministry of Transportation, T. Hoekstra – Town of Cobourg  
G. Cooke, N. Gazibara – Stantec Consulting Ltd.

Attachments:

Study Areas Map  
Notice of Public Information Center



Planning and Design Section  
1355 John Counter Boulevard  
Postal Bag 4000  
Kingston, Ontario K7L 5A3  
Tel.: 613 449-2615  
1-800-267-0295  
Fax: 613-540-5106

Section de la planification et de la  
conception  
1355, boulevard John Counter  
CP/Service de sacs 4000  
Kingston (Ontario) K7L 5A3  
Tél.: 613 449-2615  
1-800-267-0295  
Télééc. 613 540-5106



August 28, 2019

**Attention: Karry Sandy-McKenzie, Claims Coordinator**

Williams Treaties First Nations  
8 Creswick Court  
Barrie ON L4M 2J7

Dear Ms. Sandy-McKenzie,

**Reference: Preliminary Design and Class Environmental Assessment Highway 401  
Planning Study from Cobourg to Colborne, GWP 4060-11-00 &  
Highway 401 Nagle Road Interchange Study, GWP 4059-17-00  
Notice of Public Information Centre 1**

The Ontario Ministry of Transportation (MTO) has retained Stantec Consulting Ltd. to undertake a Planning, Preliminary Design, and Class Environmental Assessment (Class EA) Study on Highway 401 for the replacement and rehabilitation of structures, interchange modifications, establishing the footprint of future six and eight lanes to ensure an appropriate design of the replacement bridges, and commuter parking lot improvements, from 2 km east of Nagle Road to 800 m east of Percy Street (approximately 18 km).

The MTO and the Town of Cobourg have also retained Stantec to undertake a Planning, Preliminary Design, and Class Environmental Assessment (Class EA) Study on Highway 401 for a new interchange near Nagle Road in the Town of Cobourg and the Township of Hamilton. The interchange study is the Town of Cobourg's initiative and is being completed concurrently with the MTO's Highway 401 Planning Study from Cobourg to Colborne (GWP 4060-11-00). Both studies will share the same Public Information Centres (PIC) and Municipal Advisory Committees (MAC), however a separate TESR will be published for each study.

The purpose of this letter is to advise you of the combined first Public Information Centre (PIC) planned for the two studies and to advise you of an opportunity to review the preliminary improvement alternatives, existing environmental conditions map, and proposed evaluation process and criteria to be used to identify the Recommended Plans.

You are invited to view the PIC displays in advance of the public on **September 18, 2019**, from **3:00 PM to 4:00 PM**, at the **Cobourg Lions Community Centre, 157 Elgin Street East, Cobourg, Ontario**. The session will provide you with an opportunity to review the preliminary improvement alternatives and provide comments, and address questions or concerns directly with representatives of the project team.

August 28, 2019  
Page 2 of 2

**Reference: Preliminary Design and Class Environmental Assessment Highway 401  
Planning Study from Cobourg to Colborne, GWP 4060-11-00 &  
Highway 401 Nagle Road Interchange Study, GWP 4059-17-00  
Notice of Public Information Centre 1**

If you are unable to attend the meeting and would like further information regarding the studies, please contact either the undersigned or one of the project team members named in the enclosed notice.

The study team will keep you up-to-date on the status of the studies as the projects progress. We invite and encourage your input. You are also encouraged to visit the project website, [www.highway401cobourgcolborne.ca](http://www.highway401cobourgcolborne.ca), to obtain current project information and to submit comments to the project team.

Should you have any questions, please contact me at (613) 449-2615 or 1-800-267-0295 Ext. 4701, or by email at [muhammad.waseem@ontario.ca](mailto:muhammad.waseem@ontario.ca). If you would prefer a meeting with ministry staff, that can also be arranged. Please contact me at your earliest convenience if you are interested in such a meeting.

Yours Truly,



Muhammad Waseem, P.Eng.  
MTO Project Engineer, Eastern Region  
Tel: (613) 449-2615  
Toll Free: 1-800-267-0295 Ext. 4701  
Fax: (613) 540-5106  
[muhammad.waseem@ontario.ca](mailto:muhammad.waseem@ontario.ca)

c. E. Pipe – Ministry of Transportation, T. Hoekstra – Town of Cobourg  
G. Cooke, N. Gazibara – Stantec Consulting Ltd.

Attachments:

Study Areas Map  
Notice of Public Information Center

**Robinson, Jennifer**

---

**From:** Copping, Peter A. (MTO) <Peter.A.Copping@ontario.ca>  
**Sent:** Monday, January 9, 2023 4:50 PM  
**To:** consultations@metisnation.org  
**Cc:** Waseem, Muhammad (MTO); Pipe, Erin (MTO); Cooke, Gregg; Belliveau, Tim  
**Subject:** Notice of Public Information Centre 2 - Preliminary Design and Class Environmental Assessment Highway 401 Nagle Road Interchange Study, GWP 4059-17-00  
**Attachments:** PIC2\_Prelim\_Design\_Hwy\_401\_Nagle Rd\_GWP4059-17-00\_MNO.pdf; OGN\_PIC2\_Prelim\_Design\_Hwy\_401\_Nagle Rd\_GWP4059-17-00.pdf

Good Afternoon Consultation Coordinator,

Stantec Consulting Ltd. was retained by the Ontario Ministry of Transportation (MTO) and Town of Cobourg (Town) to undertake a Planning, Preliminary Design, and Class Environmental Assessment (Class EA) Study for a new Highway 401 interchange with Nagle Road within the Town and the Township of Hamilton. The attached documents have additional details for your consideration.

The purpose of this letter is to notify you that Public Information Centre (PIC) 2 has been arranged to present and gather feedback regarding the evaluation of alternatives, the preliminary preferred plan, the preliminary assessment of the anticipated environmental impacts and mitigation measures, and to provide the public with an opportunity to discuss any questions or concerns directly with representatives of the study team. PIC 2 has been scheduled for Wednesday, January 18, 2023, from 4:00 PM to 7:00 PM at the Cobourg Community Centre located at 750 D'Arcy Street, Cobourg. PIC displays and background information will also be available on the project website ([www.highway401cobourgcolborne.ca](http://www.highway401cobourgcolborne.ca)).

MTO welcomes the opportunity to discuss this project in further detail with your community. Should you have any questions, comments, or concerns related to this project please let me know.

Thank you,

Peter Copping

**Peter Copping**

Indigenous Liaison Specialist  
Regional Services and Relationships, East Region Operations Branch  
Ministry of Transportation  
1355 John Counter Boulevard, Kingston ON, K7L 5A3  
Email: [Peter.A.Copping@Ontario.ca](mailto:Peter.A.Copping@Ontario.ca)  
Phone: 613-539-3148

*Please Note: The government is committed to providing accessible customer service, if you have any accommodation needs, or require communication supports or alternate formats, please let me know.*

*This e-mail message and any attachments are intended only for the above-named recipient(s) and may contain information that is confidential and solicitor-client privileged. If you have received this message in error, please notify me immediately and delete this e-mail and any attachments without copying, distributing or disclosing their contents.*

**Ministry of Transportation**

East Operations Branch  
1355 John Counter Boulevard  
Postal Box 4000  
Kingston, Ontario K7L 5A3  
Tel.: 1-613-545-4600

**Ministère des Transports**

Direction des opérations de l'Est  
1355, boulevard John Counter  
Case postale 4000  
Kingston, Ontario K7L 5A3  
Tél.: 1-613-545-4600



January 9, 2023

Métis Consultation Unit,  
Métis Nation of Ontario  
Suite 1100 - 66 Slater Street  
Ottawa, ON, K1P 5H1

**Attention: Métis Consultation Unit**

**Reference: Notice of Public Information Centre 2  
Preliminary Design and Class Environmental Assessment  
Highway 401 Nagle Road Interchange Study, GWP 4059-17-00**

To whom it may concern:

Stantec Consulting Ltd. was retained by the Ontario Ministry of Transportation (MTO) and Town of Cobourg (Town) to undertake a Planning, Preliminary Design, and Class Environmental Assessment (Class EA) Study for a new Highway 401 interchange with Nagle Road within the Town and the Township of Hamilton. This new interchange is the Town's initiative and will support the transportation objectives set forth in the Town's Official Plan and future growth within the Cobourg East Community Secondary Plan area.

This study is being carried out in accordance with the approved environmental planning process for Group 'B' projects under the MTO Class Environmental Assessment (Class EA) for Provincial Transportation Facilities (2000) and will be documented in a Transportation Environmental Study Report (TESR).

The purpose of this letter is to notify you that Public Information Centre (PIC) 2 has been arranged to present and gather feedback regarding the evaluation of alternatives, the preliminary preferred plan, the preliminary assessment of the anticipated environmental impacts and mitigation measures, and to provide the public with an opportunity to discuss any questions or concerns directly with representatives of the study team.

PIC 2 has been scheduled for Wednesday, January 18, 2023, from 4:00 PM to 7:00 PM at the Cobourg Community Centre located at 750 D'Arcy Street, Cobourg. The attached notice contains additional details for your consideration.

Information collected during this study will be used in accordance with the *Freedom of Information and Protection of Privacy Act*. All information and comments, with the exception of personal information and other protected information, will become part of the public record. Please contact me if you have accessibility requirements in order to participate in this project.



January 4, 2023  
Page 2 of 2

**Reference: Preliminary Design and Class Environmental Assessment  
Highway 401 Preliminary Design and Class Environmental Assessment  
(GWP 4059-17-00) - Notice of Public Information Centre 2**

Should you have any questions, comments, or concerns related to this project please let me know. MTO also welcomes the opportunity to discuss this project in further detail with your community. Please feel free to contact me at **(613) 539-3148** or via email at [Peter.A.Copping@Ontario.ca](mailto:Peter.A.Copping@Ontario.ca) to discuss this project and your interests further.

Sincerely,

A handwritten signature in black ink that reads "Peter Copping". The signature is written in a cursive, slightly slanted style.

**Peter Copping**  
Indigenous Liaison Specialist  
Regional Services and Relationships, East Region Operations Branch  
Ministry of Transportation  
1355 John Counter Boulevard, Kingston ON, K7L 5A3  
Email: [Peter.A.Copping@Ontario.ca](mailto:Peter.A.Copping@Ontario.ca)  
Phone: 613-539-3148

c. T. Hoekstra – Town of Cobourg  
M. Waseem, E. Pipe – Ministry of Transportation  
G. Cooke, T. Belliveau, D. Addley – Stantec Consulting Ltd.

Attachment: Notice of Public Information Centre 2

## Robinson, Jennifer

---

**From:** Copping, Peter A. (MTO) <Peter.A.Copping@ontario.ca>  
**Sent:** Monday, January 9, 2023 4:50 PM  
**To:** Chief Ted Williams; chief@ramafirstnation.ca; Community Consultation; benc@ramafirstnation.ca  
**Cc:** Waseem, Muhammad (MTO); Pipe, Erin (MTO); Cooke, Gregg; Belliveau, Tim  
**Subject:** Notice of Public Information Centre 2 - Preliminary Design and Class Environmental Assessment Highway 401 Nagle Road Interchange Study, GWP 4059-17-00  
**Attachments:** PIC2\_Prelim\_Design\_Hwy\_401\_Nagle Rd\_GWP4059-17-00\_Rama.pdf; OGN\_PIC2\_Prelim\_Design\_Hwy\_401\_Nagle Rd\_GWP4059-17-00.pdf

Good Afternoon Chief Williams,

Happy New Year, I hope you are doing well. Stantec Consulting Ltd. was retained by the Ontario Ministry of Transportation (MTO) and Town of Cobourg (Town) to undertake a Planning, Preliminary Design, and Class Environmental Assessment (Class EA) Study for a new Highway 401 interchange with Nagle Road within the Town and the Township of Hamilton. The attached documents have additional details for your consideration.

The purpose of this letter is to notify you that Public Information Centre (PIC) 2 has been arranged to present and gather feedback regarding the evaluation of alternatives, the preliminary preferred plan, the preliminary assessment of the anticipated environmental impacts and mitigation measures, and to provide the public with an opportunity to discuss any questions or concerns directly with representatives of the study team. PIC 2 has been scheduled for Wednesday, January 18, 2023, from 4:00 PM to 7:00 PM at the Cobourg Community Centre located at 750 D'Arcy Street, Cobourg. PIC displays and background information will also be available on the project website ([www.highway401cobourgcolborne.ca](http://www.highway401cobourgcolborne.ca)).

MTO welcomes the opportunity to discuss this project in further detail with your community. Should you have any questions, comments, or concerns related to this project please let me know.

Thank you,

Peter Copping

### **Peter Copping**

Indigenous Liaison Specialist  
Regional Services and Relationships, East Region Operations Branch  
Ministry of Transportation  
1355 John Counter Boulevard, Kingston ON, K7L 5A3  
Email: [Peter.A.Copping@Ontario.ca](mailto:Peter.A.Copping@Ontario.ca)  
Phone: 613-539-3148

*Please Note: The government is committed to providing accessible customer service, if you have any accommodation needs, or require communication supports or alternate formats, please let me know.*

*This e-mail message and any attachments are intended only for the above-named recipient(s) and may contain information that is confidential and solicitor-client privileged. If you have received this message in error, please notify me immediately and delete this e-mail and any attachments without copying, distributing or disclosing their contents.*

**Ministry of Transportation**

East Operations Branch  
1355 John Counter Boulevard  
Postal Box 4000  
Kingston, Ontario K7L 5A3  
Tel.: 1-613-545-4600

**Ministère des Transports**

Direction des opérations de l'Est  
1355, boulevard John Counter  
Case postale 4000  
Kingston, Ontario K7L 5A3  
Tél.: 1-613-545-4600



January 9, 2023

Chief Ted Williams  
Chippewas of Rama First Nation  
5884 Rama Road, Suite 200  
Rama, ON L3V 6H6

**Attention: Chief Ted Williams**

**Reference: Notice of Public Information Centre 2  
Preliminary Design and Class Environmental Assessment  
Highway 401 Nagle Road Interchange Study, GWP 4059-17-00**

Dear Chief Williams:

Stantec Consulting Ltd. was retained by the Ontario Ministry of Transportation (MTO) and Town of Cobourg (Town) to undertake a Planning, Preliminary Design, and Class Environmental Assessment (Class EA) Study for a new Highway 401 interchange with Nagle Road within the Town and the Township of Hamilton. This new interchange is the Town's initiative and will support the transportation objectives set forth in the Town's Official Plan and future growth within the Cobourg East Community Secondary Plan area.

This study is being carried out in accordance with the approved environmental planning process for Group 'B' projects under the MTO Class Environmental Assessment (Class EA) for Provincial Transportation Facilities (2000) and will be documented in a Transportation Environmental Study Report (TESR).

The purpose of this letter is to notify you that Public Information Centre (PIC) 2 has been arranged to present and gather feedback regarding the evaluation of alternatives, the preliminary preferred plan, the preliminary assessment of the anticipated environmental impacts and mitigation measures, and to provide the public with an opportunity to discuss any questions or concerns directly with representatives of the study team.

PIC 2 has been scheduled for Wednesday, January 18, 2023, from 4:00 PM to 7:00 PM at the Cobourg Community Centre located at 750 D'Arcy Street, Cobourg. The attached notice contains additional details for your consideration.

Information collected during this study will be used in accordance with the *Freedom of Information and Protection of Privacy Act*. All information and comments, with the exception of personal information and other protected information, will become part of the public record. Please contact me if you have accessibility requirements in order to participate in this project.

January 4, 2023  
Page 2 of 2

**Reference: Preliminary Design and Class Environmental Assessment  
Highway 401 Preliminary Design and Class Environmental Assessment  
(GWP 4059-17-00) - Notice of Public Information Centre 2**

Should you have any questions, comments, or concerns related to this project please let me know. MTO also welcomes the opportunity to discuss this project in further detail with your community. Please feel free to contact me at **(613) 539-3148** or via email at [Peter.A.Copping@Ontario.ca](mailto:Peter.A.Copping@Ontario.ca) to discuss this project and your interests further.

Sincerely,

A handwritten signature in black ink that reads "Peter Copping". The signature is written in a cursive, slightly slanted style.

**Peter Copping**  
Indigenous Liaison Specialist  
Regional Services and Relationships, East Region Operations Branch  
Ministry of Transportation  
1355 John Counter Boulevard, Kingston ON, K7L 5A3  
Email: [Peter.A.Copping@Ontario.ca](mailto:Peter.A.Copping@Ontario.ca)  
Phone: 613-539-3148

- c. B. Cousineau – Chippewas of Rama First Nation
- T. Hoekstra – Town of Cobourg
- M. Waseem, E. Pipe – Ministry of Transportation
- G. Cooke, T. Belliveau, D. Addley – Stantec Consulting Ltd.

Attachment: Notice of Public Information Centre 2



**Robinson, Jennifer**

---

**From:** Copping, Peter A. (MTO) <Peter.A.Copping@ontario.ca>  
**Sent:** Monday, January 9, 2023 4:50 PM  
**To:** rknaahrgang@gmail.com; nodin webb; Samantha Harvey; Jack Hogarth;  
kawarthanishnawbecouncil@outlook.com  
**Cc:** Waseem, Muhammad (MTO); Pipe, Erin (MTO); Belliveau, Tim; Cooke, Gregg  
**Subject:** Notice of Public Information Centre 2 - Preliminary Design and Class Environmental Assessment  
Highway 401 Nagle Road Interchange Study, GWP 4059-17-00  
**Attachments:** PIC2\_Prelim\_Design\_Hwy\_401\_Nagle Rd\_GWP4059-17-00\_KNFN.pdf; OGN\_PIC2\_Prelim\_Design\_Hwy\_401\_Nagle Rd\_GWP4059-17-00.pdf

Good Afternoon Kawartha Nishnawbe Council,

Happy New Year, I hope you are all doing well. Stantec Consulting Ltd. was retained by the Ontario Ministry of Transportation (MTO) and Town of Cobourg (Town) to undertake a Planning, Preliminary Design, and Class Environmental Assessment (Class EA) Study for a new Highway 401 interchange with Nagle Road within the Town and the Township of Hamilton. The attached documents have additional details for your consideration.

The purpose of this letter is to notify you that Public Information Centre (PIC) 2 has been arranged to present and gather feedback regarding the evaluation of alternatives, the preliminary preferred plan, the preliminary assessment of the anticipated environmental impacts and mitigation measures, and to provide the public with an opportunity to discuss any questions or concerns directly with representatives of the study team. PIC 2 has been scheduled for Wednesday, January 18, 2023, from 4:00 PM to 7:00 PM at the Cobourg Community Centre located at 750 D'Arcy Street, Cobourg. PIC displays and background information will also be available on the project website ([www.highway401cobourgcolborne.ca](http://www.highway401cobourgcolborne.ca)).

MTO welcomes the opportunity to discuss this project in further detail with your community. Should you have any questions, comments, or concerns related to this project please let me know.

Thank you,

Peter Copping

**Peter Copping**

Indigenous Liaison Specialist  
Regional Services and Relationships, East Region Operations Branch  
Ministry of Transportation  
1355 John Counter Boulevard, Kingston ON, K7L 5A3  
Email: [Peter.A.Copping@Ontario.ca](mailto:Peter.A.Copping@Ontario.ca)  
Phone: 613-539-3148

*Please Note: The government is committed to providing accessible customer service, if you have any accommodation needs, or require communication supports or alternate formats, please let me know.*

*This e-mail message and any attachments are intended only for the above-named recipient(s) and may contain information that is confidential and solicitor-client privileged. If you have received this message in error, please notify me immediately and delete this e-mail and any attachments without copying, distributing or disclosing their contents.*

**Ministry of Transportation**

East Operations Branch  
1355 John Counter Boulevard  
Postal Box 4000  
Kingston, Ontario K7L 5A3  
Tel.: 1-613-545-4600

**Ministère des Transports**

Direction des opérations de l'Est  
1355, boulevard John Counter  
Case postale 4000  
Kingston, Ontario K7L 5A3  
Tél.: 1-613-545-4600



January 9, 2023

Kawartha Nishnawbe Council  
Kawartha Nishnawbe First Nation  
257 Big Cedar Lake Road  
Big Cedar, ON K0L 2H0

**Attention: Kawartha Nishnawbe Council**

**Reference: Notice of Public Information Centre 2  
Preliminary Design and Class Environmental Assessment  
Highway 401 Nagle Road Interchange Study, GWP 4059-17-00**

Dear Kawartha Nishnawbe Council:

Stantec Consulting Ltd. was retained by the Ontario Ministry of Transportation (MTO) and Town of Cobourg (Town) to undertake a Planning, Preliminary Design, and Class Environmental Assessment (Class EA) Study for a new Highway 401 interchange with Nagle Road within the Town and the Township of Hamilton. This new interchange is the Town's initiative and will support the transportation objectives set forth in the Town's Official Plan and future growth within the Cobourg East Community Secondary Plan area.

This study is being carried out in accordance with the approved environmental planning process for Group 'B' projects under the MTO Class Environmental Assessment (Class EA) for Provincial Transportation Facilities (2000) and will be documented in a Transportation Environmental Study Report (TESR).

The purpose of this letter is to notify you that Public Information Centre (PIC) 2 has been arranged to present and gather feedback regarding the evaluation of alternatives, the preliminary preferred plan, the preliminary assessment of the anticipated environmental impacts and mitigation measures, and to provide the public with an opportunity to discuss any questions or concerns directly with representatives of the study team.

PIC 2 has been scheduled for Wednesday, January 18, 2023, from 4:00 PM to 7:00 PM at the Cobourg Community Centre located at 750 D'Arcy Street, Cobourg. The attached notice contains additional details for your consideration.

Information collected during this study will be used in accordance with the *Freedom of Information and Protection of Privacy Act*. All information and comments, with the exception of personal information and other protected information, will become part of the public record. Please contact me if you have accessibility requirements in order to participate in this project.

January 4, 2023  
Page 2 of 2

**Reference: Preliminary Design and Class Environmental Assessment  
Highway 401 Preliminary Design and Class Environmental Assessment  
(GWP 4059-17-00) - Notice of Public Information Centre 2**

Should you have any questions, comments, or concerns related to this project please let me know. MTO also welcomes the opportunity to discuss this project in further detail with your community. Please feel free to contact me at **(613) 539-3148** or via email at [Peter.A.Copping@Ontario.ca](mailto:Peter.A.Copping@Ontario.ca) to discuss this project and your interests further.

Sincerely,

A handwritten signature in black ink that reads "Peter Copping". The signature is written in a cursive, slightly slanted style.

**Peter Copping**

Indigenous Liaison Specialist  
Regional Services and Relationships, East Region Operations Branch  
Ministry of Transportation  
1355 John Counter Boulevard, Kingston ON, K7L 5A3  
Email: [Peter.A.Copping@Ontario.ca](mailto:Peter.A.Copping@Ontario.ca)  
Phone: 613-539-3148

- c. T. Hoekstra – Town of Cobourg  
M. Waseem, E. Pipe – Ministry of Transportation  
G. Cooke, T. Belliveau, D. Addley – Stantec Consulting Ltd.

Attachment: Notice of Public Information Centre 2

## Robinson, Jennifer

---

**From:** Copping, Peter A. (MTO) <Peter.A.Copping@ontario.ca>  
**Sent:** Monday, January 9, 2023 4:50 PM  
**To:** inquiries@williamstreatiesfirstnations.ca; k.a.sandy-mckenzie@rogers.com  
**Cc:** Waseem, Muhammad (MTO); Pipe, Erin (MTO); Cooke, Gregg; Belliveau, Tim  
**Subject:** Notice of Public Information Centre 2 - Preliminary Design and Class Environmental Assessment Highway 401 Nagle Road Interchange Study, GWP 4059-17-00  
**Attachments:** PIC2\_Prelim\_Design\_Hwy\_401\_Nagle Rd\_GWP4059-17-00\_WTFN.pdf; OGN\_PIC2\_Prelim\_Design\_Hwy\_401\_Nagle Rd\_GWP4059-17-00.pdf

Good Afternoon Karry Sandy-McKenzie,

Happy New Year, I hope you are doing well. Stantec Consulting Ltd. was retained by the Ontario Ministry of Transportation (MTO) and Town of Cobourg (Town) to undertake a Planning, Preliminary Design, and Class Environmental Assessment (Class EA) Study for a new Highway 401 interchange with Nagle Road within the Town and the Township of Hamilton. The attached documents have additional details for your consideration.

The purpose of this letter is to notify you that Public Information Centre (PIC) 2 has been arranged to present and gather feedback regarding the evaluation of alternatives, the preliminary preferred plan, the preliminary assessment of the anticipated environmental impacts and mitigation measures, and to provide the public with an opportunity to discuss any questions or concerns directly with representatives of the study team. PIC 2 has been scheduled for Wednesday, January 18, 2023, from 4:00 PM to 7:00 PM at the Cobourg Community Centre located at 750 D'Arcy Street, Cobourg. PIC displays and background information will also be available on the project website ([www.highway401cobourgcolborne.ca](http://www.highway401cobourgcolborne.ca)).

MTO welcomes the opportunity to discuss this project in further detail with your community. Should you have any questions, comments, or concerns related to this project please let me know.

Thank you,

Peter Copping

### **Peter Copping**

Indigenous Liaison Specialist  
Regional Services and Relationships, East Region Operations Branch  
Ministry of Transportation  
1355 John Counter Boulevard, Kingston ON, K7L 5A3  
Email: [Peter.A.Copping@Ontario.ca](mailto:Peter.A.Copping@Ontario.ca)  
Phone: 613-539-3148

*Please Note: The government is committed to providing accessible customer service, if you have any accommodation needs, or require communication supports or alternate formats, please let me know.*

*This e-mail message and any attachments are intended only for the above-named recipient(s) and may contain information that is confidential and solicitor-client privileged. If you have received this message in error, please notify me immediately and delete this e-mail and any attachments without copying, distributing or disclosing their contents.*

**Ministry of Transportation**

East Operations Branch  
1355 John Counter Boulevard  
Postal Box 4000  
Kingston, Ontario K7L 5A3  
Tel.: 1-613-545-4600

**Ministère des Transports**

Direction des opérations de l'Est  
1355, boulevard John Counter  
Case postale 4000  
Kingston, Ontario K7L 5A3  
Tél.: 1-613-545-4600



January 9, 2023

Ms. Karry Sandy-McKenzie  
Claims Coordinator  
Williams Treaties First Nations  
8 Creswick Court  
Barrie, ON L4M 2J7

**Attention: Karry Sandy-McKenzie**

**Reference: Notice of Public Information Centre 2  
Preliminary Design and Class Environmental Assessment  
Highway 401 Nagle Road Interchange Study, GWP 4059-17-00**

Dear Ms. Sandy-McKenzie:

Stantec Consulting Ltd. was retained by the Ontario Ministry of Transportation (MTO) and Town of Cobourg (Town) to undertake a Planning, Preliminary Design, and Class Environmental Assessment (Class EA) Study for a new Highway 401 interchange with Nagle Road within the Town and the Township of Hamilton. This new interchange is the Town's initiative and will support the transportation objectives set forth in the Town's Official Plan and future growth within the Cobourg East Community Secondary Plan area.

This study is being carried out in accordance with the approved environmental planning process for Group 'B' projects under the MTO Class Environmental Assessment (Class EA) for Provincial Transportation Facilities (2000) and will be documented in a Transportation Environmental Study Report (TESR).

The purpose of this letter is to notify you that Public Information Centre (PIC) 2 has been arranged to present and gather feedback regarding the evaluation of alternatives, the preliminary preferred plan, the preliminary assessment of the anticipated environmental impacts and mitigation measures, and to provide the public with an opportunity to discuss any questions or concerns directly with representatives of the study team.

PIC 2 has been scheduled for Wednesday, January 18, 2023, from 4:00 PM to 7:00 PM at the Cobourg Community Centre located at 750 D'Arcy Street, Cobourg. The attached notice contains additional details for your consideration.

Information collected during this study will be used in accordance with the *Freedom of Information and Protection of Privacy Act*. All information and comments, with the exception of personal information and other protected information, will become part of the public record. Please contact me if you have accessibility requirements in order to participate in this project.



January 4, 2023  
Page 2 of 2

**Reference: Preliminary Design and Class Environmental Assessment  
Highway 401 Preliminary Design and Class Environmental Assessment  
(GWP 4059-17-00) - Notice of Public Information Centre 2**

Should you have any questions, comments, or concerns related to this project please let me know. MTO also welcomes the opportunity to discuss this project in further detail with your community. Please feel free to contact me at **(613) 539-3148** or via email at [Peter.A.Copping@Ontario.ca](mailto:Peter.A.Copping@Ontario.ca) to discuss this project and your interests further.

Sincerely,

A handwritten signature in black ink that reads "Peter Copping". The signature is written in a cursive, slightly slanted style.

**Peter Copping**

Indigenous Liaison Specialist  
Regional Services and Relationships, East Region Operations Branch  
Ministry of Transportation  
1355 John Counter Boulevard, Kingston ON, K7L 5A3  
Email: [Peter.A.Copping@Ontario.ca](mailto:Peter.A.Copping@Ontario.ca)  
Phone: 613-539-3148

- c. T. Hoekstra – Town of Cobourg  
M. Waseem, E. Pipe – Ministry of Transportation  
G. Cooke, T. Belliveau, D. Addley – Stantec Consulting Ltd.

Attachment: Notice of Public Information Centre 2

**Robinson, Jennifer**

---

**From:** Copping, Peter A. (MTO) <Peter.A.Copping@ontario.ca>  
**Sent:** Monday, January 9, 2023 4:50 PM  
**To:** Chief Donna Big Canoe; Natasha Charles  
**Cc:** Waseem, Muhammad (MTO); Pipe, Erin (MTO); Cooke, Gregg; Belliveau, Tim  
**Subject:** Notice of Public Information Centre 2 - Preliminary Design and Class Environmental Assessment Highway 401 Nagle Road Interchange Study, GWP 4059-17-00  
**Attachments:** PIC2\_Prelim\_Design\_Hwy\_401\_Nagle Rd\_GWP4059-17-00\_GeorginaIsland.pdf; OGN\_PIC2\_Prelim\_Design\_Hwy\_401\_Nagle Rd\_GWP4059-17-00.pdf

Good Afternoon Chief Big Canoe,

Happy New Year, I hope you are doing well. Stantec Consulting Ltd. was retained by the Ontario Ministry of Transportation (MTO) and Town of Cobourg (Town) to undertake a Planning, Preliminary Design, and Class Environmental Assessment (Class EA) Study for a new Highway 401 interchange with Nagle Road within the Town and the Township of Hamilton. The attached documents have additional details for your consideration.

The purpose of this letter is to notify you that Public Information Centre (PIC) 2 has been arranged to present and gather feedback regarding the evaluation of alternatives, the preliminary preferred plan, the preliminary assessment of the anticipated environmental impacts and mitigation measures, and to provide the public with an opportunity to discuss any questions or concerns directly with representatives of the study team. PIC 2 has been scheduled for Wednesday, January 18, 2023, from 4:00 PM to 7:00 PM at the Cobourg Community Centre located at 750 D'Arcy Street, Cobourg. PIC displays and background information will also be available on the project website ([www.highway401cobourgcolborne.ca](http://www.highway401cobourgcolborne.ca)).

MTO welcomes the opportunity to discuss this project in further detail with your community. Should you have any questions, comments, or concerns related to this project please let me know.

Thank you,

Peter Copping

**Peter Copping**

Indigenous Liaison Specialist  
Regional Services and Relationships, East Region Operations Branch  
Ministry of Transportation  
1355 John Counter Boulevard, Kingston ON, K7L 5A3  
Email: [Peter.A.Copping@Ontario.ca](mailto:Peter.A.Copping@Ontario.ca)  
Phone: 613-539-3148

*Please Note: The government is committed to providing accessible customer service, if you have any accommodation needs, or require communication supports or alternate formats, please let me know.*

*This e-mail message and any attachments are intended only for the above-named recipient(s) and may contain information that is confidential and solicitor-client privileged. If you have received this message in error, please notify me immediately and delete this e-mail and any attachments without copying, distributing or disclosing their contents.*

**Ministry of Transportation**

East Operations Branch  
1355 John Counter Boulevard  
Postal Box 4000  
Kingston, Ontario K7L 5A3  
Tel.: 1-613-545-4600

**Ministère des Transports**

Direction des opérations de l'Est  
1355, boulevard John Counter  
Case postale 4000  
Kingston, Ontario K7L 5A3  
Tél.: 1-613-545-4600



January 9, 2023

Chief Donna Big Canoe  
Chippewas of Georgina Island  
R.R. #2 Box N-13  
Sutton West, ON L0E 1R0

**Attention: Chief Donna Big Canoe**

**Reference: Notice of Public Information Centre 2  
Preliminary Design and Class Environmental Assessment  
Highway 401 Nagle Road Interchange Study, GWP 4059-17-00**

Dear Chief Donna Big Canoe:

Stantec Consulting Ltd. was retained by the Ontario Ministry of Transportation (MTO) and Town of Cobourg (Town) to undertake a Planning, Preliminary Design, and Class Environmental Assessment (Class EA) Study for a new Highway 401 interchange with Nagle Road within the Town and the Township of Hamilton. This new interchange is the Town's initiative and will support the transportation objectives set forth in the Town's Official Plan and future growth within the Cobourg East Community Secondary Plan area.

This study is being carried out in accordance with the approved environmental planning process for Group 'B' projects under the MTO Class Environmental Assessment (Class EA) for Provincial Transportation Facilities (2000) and will be documented in a Transportation Environmental Study Report (TESR).

The purpose of this letter is to notify you that Public Information Centre (PIC) 2 has been arranged to present and gather feedback regarding the evaluation of alternatives, the preliminary preferred plan, the preliminary assessment of the anticipated environmental impacts and mitigation measures, and to provide the public with an opportunity to discuss any questions or concerns directly with representatives of the study team.

PIC 2 has been scheduled for Wednesday, January 18, 2023, from 4:00 PM to 7:00 PM at the Cobourg Community Centre located at 750 D'Arcy Street, Cobourg. The attached notice contains additional details for your consideration.

Information collected during this study will be used in accordance with the *Freedom of Information and Protection of Privacy Act*. All information and comments, with the exception of personal information and other protected information, will become part of the public record. Please contact me if you have accessibility requirements in order to participate in this project.

January 4, 2023  
Page 2 of 2

**Reference: Preliminary Design and Class Environmental Assessment  
Highway 401 Preliminary Design and Class Environmental Assessment  
(GWP 4059-17-00) - Notice of Public Information Centre 2**

Should you have any questions, comments, or concerns related to this project please let me know. MTO also welcomes the opportunity to discuss this project in further detail with your community. Please feel free to contact me at **(613) 539-3148** or via email at [Peter.A.Copping@Ontario.ca](mailto:Peter.A.Copping@Ontario.ca) to discuss this project and your interests further.

Sincerely,

A handwritten signature in black ink that reads "Peter Copping". The signature is written in a cursive, slightly slanted style.

**Peter Copping**  
Indigenous Liaison Specialist  
Regional Services and Relationships, East Region Operations Branch  
Ministry of Transportation  
1355 John Counter Boulevard, Kingston ON, K7L 5A3  
Email: [Peter.A.Copping@Ontario.ca](mailto:Peter.A.Copping@Ontario.ca)  
Phone: 613-539-3148

- c. N. Charles – Chippewas of Georgina Island
- T. Hoekstra – Town of Cobourg
- M. Waseem, E. Pipe – Ministry of Transportation
- G. Cooke, T. Belliveau, D. Addley – Stantec Consulting Ltd.

Attachment: Notice of Public Information Centre 2

**Robinson, Jennifer**

---

**From:** Copping, Peter A. (MTO) <Peter.A.Copping@ontario.ca>  
**Sent:** Monday, January 9, 2023 4:50 PM  
**To:** bfnchief@chimnissing.ca; consultations@chimnissing.ca  
**Cc:** Waseem, Muhammad (MTO); Pipe, Erin (MTO); Cooke, Gregg; Belliveau, Tim  
**Subject:** Notice of Public Information Centre 2 - Preliminary Design and Class Environmental Assessment Highway 401 Nagle Road Interchange Study, GWP 4059-17-00  
**Attachments:** PIC2\_Prelim\_Design\_Hwy\_401\_Nagle Rd\_GWP4059-17-00\_Beausoleil.pdf; OGN\_PIC2\_Prelim\_Design\_Hwy\_401\_Nagle Rd\_GWP4059-17-00.pdf

Good Afternoon Chief Joanne P. Sandy,

Happy New Year, I hope you are doing well. Stantec Consulting Ltd. was retained by the Ontario Ministry of Transportation (MTO) and Town of Cobourg (Town) to undertake a Planning, Preliminary Design, and Class Environmental Assessment (Class EA) Study for a new Highway 401 interchange with Nagle Road within the Town and the Township of Hamilton. The attached documents have additional details for your consideration.

The purpose of this letter is to notify you that Public Information Centre (PIC) 2 has been arranged to present and gather feedback regarding the evaluation of alternatives, the preliminary preferred plan, the preliminary assessment of the anticipated environmental impacts and mitigation measures, and to provide the public with an opportunity to discuss any questions or concerns directly with representatives of the study team. PIC 2 has been scheduled for Wednesday, January 18, 2023, from 4:00 PM to 7:00 PM at the Cobourg Community Centre located at 750 D'Arcy Street, Cobourg. PIC displays and background information will also be available on the project website ([www.highway401cobourgcolborne.ca](http://www.highway401cobourgcolborne.ca)).

MTO welcomes the opportunity to discuss this project in further detail with your community. Should you have any questions, comments, or concerns related to this project please let me know.

Thank you,

Peter Copping

**Peter Copping**

Indigenous Liaison Specialist  
Regional Services and Relationships, East Region Operations Branch  
Ministry of Transportation  
1355 John Counter Boulevard, Kingston ON, K7L 5A3  
Email: [Peter.A.Copping@Ontario.ca](mailto:Peter.A.Copping@Ontario.ca)  
Phone: 613-539-3148

*Please Note: The government is committed to providing accessible customer service, if you have any accommodation needs, or require communication supports or alternate formats, please let me know.*

*This e-mail message and any attachments are intended only for the above-named recipient(s) and may contain information that is confidential and solicitor-client privileged. If you have received this message in error, please notify me immediately and delete this e-mail and any attachments without copying, distributing or disclosing their contents.*



**Ministry of Transportation**

East Operations Branch  
1355 John Counter Boulevard  
Postal Box 4000  
Kingston, Ontario K7L 5A3  
Tel.: 1-613-545-4600

**Ministère des Transports**

Direction des opérations de l'Est  
1355, boulevard John Counter  
Case postale 4000  
Kingston, Ontario K7L 5A3  
Tél.: 1-613-545-4600



January 9, 2023

Chief Joanne P. Sandy  
Beausoleil First Nation  
11 O'Gemaa Miikaan  
Christian Island, ON L9M 0A9

**Attention: Chief Joanne P. Sandy**

**Reference: Notice of Public Information Centre 2  
Preliminary Design and Class Environmental Assessment  
Highway 401 Nagle Road Interchange Study, GWP 4059-17-00**

Dear Chief Joanne P. Sandy:

Stantec Consulting Ltd. was retained by the Ontario Ministry of Transportation (MTO) and Town of Cobourg (Town) to undertake a Planning, Preliminary Design, and Class Environmental Assessment (Class EA) Study for a new Highway 401 interchange with Nagle Road within the Town and the Township of Hamilton. This new interchange is the Town's initiative and will support the transportation objectives set forth in the Town's Official Plan and future growth within the Cobourg East Community Secondary Plan area.

This study is being carried out in accordance with the approved environmental planning process for Group 'B' projects under the MTO Class Environmental Assessment (Class EA) for Provincial Transportation Facilities (2000) and will be documented in a Transportation Environmental Study Report (TESR).

The purpose of this letter is to notify you that Public Information Centre (PIC) 2 has been arranged to present and gather feedback regarding the evaluation of alternatives, the preliminary preferred plan, the preliminary assessment of the anticipated environmental impacts and mitigation measures, and to provide the public with an opportunity to discuss any questions or concerns directly with representatives of the study team.

PIC 2 has been scheduled for Wednesday, January 18, 2023, from 4:00 PM to 7:00 PM at the Cobourg Community Centre located at 750 D'Arcy Street, Cobourg. The attached notice contains additional details for your consideration.

Information collected during this study will be used in accordance with the *Freedom of Information and Protection of Privacy Act*. All information and comments, with the exception of personal information and other protected information, will become part of the public record. Please contact me if you have accessibility requirements in order to participate in this project.

**Reference: Preliminary Design and Class Environmental Assessment  
Highway 401 Preliminary Design and Class Environmental Assessment  
(GWP 4059-17-00) - Notice of Public Information Centre 2**

Should you have any questions, comments, or concerns related to this project please let me know. MTO also welcomes the opportunity to discuss this project in further detail with your community. Please feel free to contact me at **(613) 539-3148** or via email at [Peter.A.Copping@Ontario.ca](mailto:Peter.A.Copping@Ontario.ca) to discuss this project and your interests further.

Sincerely,



**Peter Copping**

Indigenous Liaison Specialist  
Regional Services and Relationships, East Region Operations Branch  
Ministry of Transportation  
1355 John Counter Boulevard, Kingston ON, K7L 5A3  
Email: [Peter.A.Copping@Ontario.ca](mailto:Peter.A.Copping@Ontario.ca)  
Phone: 613-539-3148

- c. J. Copegog – Beausoleil First Nation
- T. Hoekstra – Town of Cobourg
- M. Waseem, E. Pipe – Ministry of Transportation
- G. Cooke, T. Belliveau, D. Addley – Stantec Consulting Ltd.

Attachment: Notice of Public Information Centre 2

**Robinson, Jennifer**

---

**From:** Copping, Peter A. (MTO) <Peter.A.Copping@ontario.ca>  
**Sent:** Monday, January 9, 2023 4:49 PM  
**To:** Chief Laurie Carr; Sean Davison; Tom Cowie; Mandy McGonigle; Francis M. Chua; Kayla Wright  
**Cc:** Waseem, Muhammad (MTO); Pipe, Erin (MTO); Cooke, Gregg; Belliveau, Tim  
**Subject:** Notice of Public Information Centre 2 - Preliminary Design and Class Environmental Assessment Highway 401 Nagle Road Interchange Study, GWP 4059-17-00  
**Attachments:** PIC2\_Prelim\_Design\_Hwy\_401\_Nagle Rd\_GWP4059-17-00\_Hiawatha.pdf; OGN\_PIC2\_Prelim\_Design\_Hwy\_401\_Nagle Rd\_GWP4059-17-00.pdf

Good Afternoon Chief Carr,

Happy New Year, I hope you are doing well. Stantec Consulting Ltd. was retained by the Ontario Ministry of Transportation (MTO) and Town of Cobourg (Town) to undertake a Planning, Preliminary Design, and Class Environmental Assessment (Class EA) Study for a new Highway 401 interchange with Nagle Road within the Town and the Township of Hamilton. The attached documents have additional details for your consideration.

The purpose of this letter is to notify you that Public Information Centre (PIC) 2 has been arranged to present and gather feedback regarding the evaluation of alternatives, the preliminary preferred plan, the preliminary assessment of the anticipated environmental impacts and mitigation measures, and to provide the public with an opportunity to discuss any questions or concerns directly with representatives of the study team. PIC 2 has been scheduled for Wednesday, January 18, 2023, from 4:00 PM to 7:00 PM at the Cobourg Community Centre located at 750 D'Arcy Street, Cobourg. PIC displays and background information will also be available on the project website ([www.highway401cobourgcolborne.ca](http://www.highway401cobourgcolborne.ca)).

MTO welcomes the opportunity to discuss this project in further detail with your community. Should you have any questions, comments, or concerns related to this project please let me know.

Thank you,

Peter Copping

**Peter Copping**

Indigenous Liaison Specialist  
Regional Services and Relationships, East Region Operations Branch  
Ministry of Transportation  
1355 John Counter Boulevard, Kingston ON, K7L 5A3  
Email: [Peter.A.Copping@Ontario.ca](mailto:Peter.A.Copping@Ontario.ca)  
Phone: 613-539-3148

*Please Note: The government is committed to providing accessible customer service, if you have any accommodation needs, or require communication supports or alternate formats, please let me know.*

*This e-mail message and any attachments are intended only for the above-named recipient(s) and may contain information that is confidential and solicitor-client privileged. If you have received this message in error, please notify me immediately and delete this e-mail and any attachments without copying, distributing or disclosing their contents.*

**Ministry of Transportation**

East Operations Branch  
1355 John Counter Boulevard  
Postal Box 4000  
Kingston, Ontario K7L 5A3  
Tel.: 1-613-545-4600

**Ministère des Transports**

Direction des opérations de l'Est  
1355, boulevard John Counter  
Case postale 4000  
Kingston, Ontario K7L 5A3  
Tél.: 1-613-545-4600



January 9, 2023

Chief Laurie Carr  
Hiawatha First Nation  
431 Hiawatha Line  
Hiawatha, ON K9J 0E6

**Attention: Chief Laurie Carr**

**Reference: Notice of Public Information Centre 2  
Preliminary Design and Class Environmental Assessment  
Highway 401 Nagle Road Interchange Study, GWP 4059-17-00**

Dear Chief Carr:

Stantec Consulting Ltd. was retained by the Ontario Ministry of Transportation (MTO) and Town of Cobourg (Town) to undertake a Planning, Preliminary Design, and Class Environmental Assessment (Class EA) Study for a new Highway 401 interchange with Nagle Road within the Town and the Township of Hamilton. This new interchange is the Town's initiative and will support the transportation objectives set forth in the Town's Official Plan and future growth within the Cobourg East Community Secondary Plan area.

This study is being carried out in accordance with the approved environmental planning process for Group 'B' projects under the MTO Class Environmental Assessment (Class EA) for Provincial Transportation Facilities (2000) and will be documented in a Transportation Environmental Study Report (TESR).

The purpose of this letter is to notify you that Public Information Centre (PIC) 2 has been arranged to present and gather feedback regarding the evaluation of alternatives, the preliminary preferred plan, the preliminary assessment of the anticipated environmental impacts and mitigation measures, and to provide the public with an opportunity to discuss any questions or concerns directly with representatives of the study team.

PIC 2 has been scheduled for Wednesday, January 18, 2023, from 4:00 PM to 7:00 PM at the Cobourg Community Centre located at 750 D'Arcy Street, Cobourg. The attached notice contains additional details for your consideration.

Information collected during this study will be used in accordance with the *Freedom of Information and Protection of Privacy Act*. All information and comments, with the exception of personal information and other protected information, will become part of the public record. Please contact me if you have accessibility requirements in order to participate in this project.

**Reference: Preliminary Design and Class Environmental Assessment  
Highway 401 Preliminary Design and Class Environmental Assessment  
(GWP 4059-17-00) - Notice of Public Information Centre 2**

Should you have any questions, comments, or concerns related to this project please let me know. MTO also welcomes the opportunity to discuss this project in further detail with your community. Please feel free to contact me at **(613) 539-3148** or via email at [Peter.A.Copping@Ontario.ca](mailto:Peter.A.Copping@Ontario.ca) to discuss this project and your interests further.

Sincerely,



**Peter Copping**

Indigenous Liaison Specialist  
Regional Services and Relationships, East Region Operations Branch  
Ministry of Transportation  
1355 John Counter Boulevard, Kingston ON, K7L 5A3  
Email: [Peter.A.Copping@Ontario.ca](mailto:Peter.A.Copping@Ontario.ca)  
Phone: 613-539-3148

- c. S. Davison, T. Cowie – Hiawatha First Nation
- T. Hoekstra – Town of Cobourg
- M. Waseem, E. Pipe – Ministry of Transportation
- G. Cooke, T. Belliveau, D. Addley – Stantec Consulting Ltd.

Attachment: Notice of Public Information Centre 2



---

**From:** Sean Davison <[sdavison@hiawathafn.ca](mailto:sdavison@hiawathafn.ca)>

**Sent:** January 18, 2023 11:11 AM

**To:** Copping, Peter A. (MTO) <[Peter.A.Copping@ontario.ca](mailto:Peter.A.Copping@ontario.ca)>

**Subject:** RE: Notice of Public Information Centre 2 - Preliminary Design and Class Environmental Assessment Highway 401 Nagle Road Interchange Study, GWP 4059-17-00

**CAUTION -- EXTERNAL E-MAIL - Do not click links or open attachments unless you recognize the sender.**

Good morning Peter. No questions or comments at this time.

Sean

Miigwech;

Sean Davison


**Lands and Resource Consultation**

431 Hiawatha Line

Hiawatha First Nation, ON

K9J 0E6

705-295-4421 EXT# 215



*"We, the Michisaagiig of Hiawatha First Nation, are a vibrant, proud, independent and healthy people balanced in the richness of our culture and traditional way of life."*

Please note that Hiawatha First Nation is receiving an overwhelming number of consultation requests for proposed development in the territory and our response times are delayed as a result. We will respond to consultation requests in the order in which they are received. A delayed response DOES NOT MEAN that your proposal does not require consultation with Hiawatha First Nation.

---

**From:** Copping, Peter A. (MTO)

**Sent:** January 20, 2023 9:12 AM

**To:** Sean Davison <sdavison@hiawathafn.ca>

**Cc:** Mandy McGonigle <mmcgonigle@hiawathafn.ca>; Tom Cowie <tcowie@hiawathafn.ca>; Francis M. Chua <francis@francischua.com>; Waseem, Muhammad (MTO) <Muhammad.Waseem@ontario.ca>; Pipe, Erin (MTO) <Erin.Pipe@ontario.ca>; Cooke, Gregg <gregg.cooke@stantec.com>; Belliveau, Tim <tim.belliveau@stantec.com>

**Subject:** RE: Notice of Public Information Centre 2 - Preliminary Design and Class Environmental Assessment Highway 401 Nagle Road Interchange Study, GWP 4059-17-00

Good Morning Sean,

Thank you for your response. We will continue to engage Hiawatha First Nation on this project as it moves forward. If any questions or comments regarding this project come up please let me know.

Thanks,

Peter

**Robinson, Jennifer**

---

**From:** Copping, Peter A. (MTO) <Peter.A.Copping@ontario.ca>  
**Sent:** Monday, January 9, 2023 4:49 PM  
**To:** Keith Knott; Kaitlin Hill; Tiffany McLellan; Francis M. Chua; Kayla Wright  
**Cc:** Waseem, Muhammad (MTO); Pipe, Erin (MTO); Cooke, Gregg; Belliveau, Tim  
**Subject:** Notice of Public Information Centre 2 - Preliminary Design and Class Environmental Assessment Highway 401 Nagle Road Interchange Study, GWP 4059-17-00  
**Attachments:** PIC2\_Prelim\_Design\_Hwy\_401\_Nagle Rd\_GWP4059-17-00\_CurveLake.pdf; OGN\_PIC2\_Prelim\_Design\_Hwy\_401\_Nagle Rd\_GWP4059-17-00.pdf

Good Afternoon Chief Knott,

Happy New Year, I hope you are doing well. Stantec Consulting Ltd. was retained by the Ontario Ministry of Transportation (MTO) and Town of Cobourg (Town) to undertake a Planning, Preliminary Design, and Class Environmental Assessment (Class EA) Study for a new Highway 401 interchange with Nagle Road within the Town and the Township of Hamilton. The attached documents have additional details for your consideration.

The purpose of this letter is to notify you that Public Information Centre (PIC) 2 has been arranged to present and gather feedback regarding the evaluation of alternatives, the preliminary preferred plan, the preliminary assessment of the anticipated environmental impacts and mitigation measures, and to provide the public with an opportunity to discuss any questions or concerns directly with representatives of the study team. PIC 2 has been scheduled for Wednesday, January 18, 2023, from 4:00 PM to 7:00 PM at the Cobourg Community Centre located at 750 D'Arcy Street, Cobourg. PIC displays and background information will also be available on the project website ([www.highway401cobourgcolborne.ca](http://www.highway401cobourgcolborne.ca)).

MTO welcomes the opportunity to discuss this project in further detail with your community. Should you have any questions, comments, or concerns related to this project please let me know.

Thank you,

Peter Copping

**Peter Copping**

Indigenous Liaison Specialist  
Regional Services and Relationships, East Region Operations Branch  
Ministry of Transportation  
1355 John Counter Boulevard, Kingston ON, K7L 5A3  
Email: [Peter.A.Copping@Ontario.ca](mailto:Peter.A.Copping@Ontario.ca)  
Phone: 613-539-3148

*Please Note: The government is committed to providing accessible customer service, if you have any accommodation needs, or require communication supports or alternate formats, please let me know.*

*This e-mail message and any attachments are intended only for the above-named recipient(s) and may contain information that is confidential and solicitor-client privileged. If you have received this message in error, please notify me immediately and delete this e-mail and any attachments without copying, distributing or disclosing their contents.*

**Ministry of Transportation**

East Operations Branch  
1355 John Counter Boulevard  
Postal Box 4000  
Kingston, Ontario K7L 5A3  
Tel.: 1-613-545-4600

**Ministère des Transports**

Direction des opérations de l'Est  
1355, boulevard John Counter  
Case postale 4000  
Kingston, Ontario K7L 5A3  
Tél.: 1-613-545-4600



January 9, 2023

Chief Keith Knott  
Curve Lake First Nation  
22 Winookeeda Road  
Curve Lake, ON K0L 1R0

**Attention: Chief Keith Knott**

**Reference: Notice of Public Information Centre 2  
Preliminary Design and Class Environmental Assessment  
Highway 401 Nagle Road Interchange Study, GWP 4059-17-00**

Dear Chief Knott:

Stantec Consulting Ltd. was retained by the Ontario Ministry of Transportation (MTO) and Town of Cobourg (Town) to undertake a Planning, Preliminary Design, and Class Environmental Assessment (Class EA) Study for a new Highway 401 interchange with Nagle Road within the Town and the Township of Hamilton. This new interchange is the Town's initiative and will support the transportation objectives set forth in the Town's Official Plan and future growth within the Cobourg East Community Secondary Plan area.

This study is being carried out in accordance with the approved environmental planning process for Group 'B' projects under the MTO Class Environmental Assessment (Class EA) for Provincial Transportation Facilities (2000) and will be documented in a Transportation Environmental Study Report (TESR).

The purpose of this letter is to notify you that Public Information Centre (PIC) 2 has been arranged to present and gather feedback regarding the evaluation of alternatives, the preliminary preferred plan, the preliminary assessment of the anticipated environmental impacts and mitigation measures, and to provide the public with an opportunity to discuss any questions or concerns directly with representatives of the study team.

PIC 2 has been scheduled for Wednesday, January 18, 2023, from 4:00 PM to 7:00 PM at the Cobourg Community Centre located at 750 D'Arcy Street, Cobourg. The attached notice contains additional details for your consideration.

Information collected during this study will be used in accordance with the *Freedom of Information and Protection of Privacy Act*. All information and comments, with the exception of personal information and other protected information, will become part of the public record. Please contact me if you have accessibility requirements in order to participate in this project.

January 4, 2023  
Page 2 of 2

**Reference: Preliminary Design and Class Environmental Assessment  
Highway 401 Preliminary Design and Class Environmental Assessment  
(GWP 4059-17-00) - Notice of Public Information Centre 2**

Should you have any questions, comments, or concerns related to this project please let me know. MTO also welcomes the opportunity to discuss this project in further detail with your community. Please feel free to contact me at **(613) 539-3148** or via email at [Peter.A.Copping@Ontario.ca](mailto:Peter.A.Copping@Ontario.ca) to discuss this project and your interests further.

Sincerely,

A handwritten signature in black ink that reads "Peter Copping". The signature is written in a cursive, slightly slanted style.

**Peter Copping**

Indigenous Liaison Specialist  
Regional Services and Relationships, East Region Operations Branch  
Ministry of Transportation  
1355 John Counter Boulevard, Kingston ON, K7L 5A3  
Email: [Peter.A.Copping@Ontario.ca](mailto:Peter.A.Copping@Ontario.ca)  
Phone: 613-539-3148

c. T. Hoekstra – Town of Cobourg  
M. Waseem, E. Pipe – Ministry of Transportation  
G. Cooke, T. Belliveau, D. Addley – Stantec Consulting Ltd.

Attachment: Notice of Public Information Centre 2



**Robinson, Jennifer**

---

**From:** Copping, Peter A. (MTO) <Peter.A.Copping@ontario.ca>  
**Sent:** Monday, January 9, 2023 4:49 PM  
**To:** Dave Mowat; Dave Simpson  
**Cc:** Waseem, Muhammad (MTO); Pipe, Erin (MTO); Cooke, Gregg; Belliveau, Tim  
**Subject:** Notice of Public Information Centre 2 - Preliminary Design and Class Environmental Assessment Highway 401 Nagle Road Interchange Study, GWP 4059-17-00  
**Attachments:** PIC2\_Prelim\_Design\_Hwy\_401\_Nagle Rd\_GWP4059-17-00\_Alderville.pdf; OGN\_PIC2\_Prelim\_Design\_Hwy\_401\_Nagle Rd\_GWP4059-17-00.pdf

Good Afternoon Chief Mowat,

Happy New Year, I hope you are doing well. Stantec Consulting Ltd. was retained by the Ontario Ministry of Transportation (MTO) and Town of Cobourg (Town) to undertake a Planning, Preliminary Design, and Class Environmental Assessment (Class EA) Study for a new Highway 401 interchange with Nagle Road within the Town and the Township of Hamilton. The attached documents have additional details for your consideration.

The purpose of this letter is to notify you that Public Information Centre (PIC) 2 has been arranged to present and gather feedback regarding the evaluation of alternatives, the preliminary preferred plan, the preliminary assessment of the anticipated environmental impacts and mitigation measures, and to provide the public with an opportunity to discuss any questions or concerns directly with representatives of the study team. PIC 2 has been scheduled for Wednesday, January 18, 2023, from 4:00 PM to 7:00 PM at the Cobourg Community Centre located at 750 D'Arcy Street, Cobourg. PIC displays and background information will also be available on the project website ([www.highway401cobourgcoborne.ca](http://www.highway401cobourgcoborne.ca)).

MTO welcomes the opportunity to discuss this project in further detail with your community. Should you have any questions, comments, or concerns related to this project please let me know.

Thank you,

Peter Copping

**Peter Copping**

Indigenous Liaison Specialist  
Regional Services and Relationships, East Region Operations Branch  
Ministry of Transportation  
1355 John Counter Boulevard, Kingston ON, K7L 5A3  
Email: [Peter.A.Copping@Ontario.ca](mailto:Peter.A.Copping@Ontario.ca)  
Phone: 613-539-3148

*Please Note: The government is committed to providing accessible customer service, if you have any accommodation needs, or require communication supports or alternate formats, please let me know.*

*This e-mail message and any attachments are intended only for the above-named recipient(s) and may contain information that is confidential and solicitor-client privileged. If you have received this message in error, please notify me immediately and delete this e-mail and any attachments without copying, distributing or disclosing their contents.*

**Ministry of Transportation**

East Operations Branch  
1355 John Counter Boulevard  
Postal Box 4000  
Kingston, Ontario K7L 5A3  
Tel.: 1-613-545-4600

**Ministère des Transports**

Direction des opérations de l'Est  
1355, boulevard John Counter  
Case postale 4000  
Kingston, Ontario K7L 5A3  
Tél.: 1-613-545-4600



January 9, 2023

Chief Dave Mowat  
Alderville First Nation  
11696 Second Line Road, P.O. Box 46  
Alderville, ON K0K 2X0

**Attention: Chief Dave Mowat**

**Reference: Notice of Public Information Centre 2  
Preliminary Design and Class Environmental Assessment  
Highway 401 Nagle Road Interchange Study, GWP 4059-17-00**

Dear Chief Mowat:

Stantec Consulting Ltd. was retained by the Ontario Ministry of Transportation (MTO) and Town of Cobourg (Town) to undertake a Planning, Preliminary Design, and Class Environmental Assessment (Class EA) Study for a new Highway 401 interchange with Nagle Road within the Town and the Township of Hamilton. This new interchange is the Town's initiative and will support the transportation objectives set forth in the Town's Official Plan and future growth within the Cobourg East Community Secondary Plan area.

This study is being carried out in accordance with the approved environmental planning process for Group 'B' projects under the MTO Class Environmental Assessment (Class EA) for Provincial Transportation Facilities (2000) and will be documented in a Transportation Environmental Study Report (TESR).

The purpose of this letter is to notify you that Public Information Centre (PIC) 2 has been arranged to present and gather feedback regarding the evaluation of alternatives, the preliminary preferred plan, the preliminary assessment of the anticipated environmental impacts and mitigation measures, and to provide the public with an opportunity to discuss any questions or concerns directly with representatives of the study team.

PIC 2 has been scheduled for Wednesday, January 18, 2023, from 4:00 PM to 7:00 PM at the Cobourg Community Centre located at 750 D'Arcy Street, Cobourg. The attached notice contains additional details for your consideration.

Information collected during this study will be used in accordance with the *Freedom of Information and Protection of Privacy Act*. All information and comments, with the exception of personal information and other protected information, will become part of the public record. Please contact me if you have accessibility requirements in order to participate in this project.

**Reference: Preliminary Design and Class Environmental Assessment  
Highway 401 Preliminary Design and Class Environmental Assessment  
(GWP 4059-17-00) - Notice of Public Information Centre 2**

Should you have any questions, comments, or concerns related to this project please let me know. MTO also welcomes the opportunity to discuss this project in further detail with your community. Please feel free to contact me at **(613) 539-3148** or via email at [Peter.A.Copping@Ontario.ca](mailto:Peter.A.Copping@Ontario.ca) to discuss this project and your interests further.

Sincerely,



**Peter Copping**

Indigenous Liaison Specialist  
Regional Services and Relationships, East Region Operations Branch  
Ministry of Transportation  
1355 John Counter Boulevard, Kingston ON, K7L 5A3  
Email: [Peter.A.Copping@Ontario.ca](mailto:Peter.A.Copping@Ontario.ca)  
Phone: 613-539-3148

- c. D. Simpson - Alderville First Nation  
T. Hoekstra – Town of Cobourg  
M. Waseem, E. Pipe – Ministry of Transportation  
G. Cooke, T. Belliveau, D. Addley – Stantec Consulting Ltd.

Attachment: Notice of Public Information Centre 2

## Robinson, Jennifer

---

**From:** Copping, Peter A. (MTO) <Peter.A.Copping@ontario.ca>  
**Sent:** Monday, January 9, 2023 4:49 PM  
**To:** klarocca@scugogfirstnation.com; msanford@scugogfirstnation.com; Thomas Turocz; Consultation; drichardson@scugogfirstnation.com; sshrubsole@scugogfirstnation.com; ngarrodd@scugogfirstnation.com  
**Cc:** Waseem, Muhammad (MTO); Pipe, Erin (MTO); Cooke, Gregg; Belliveau, Tim  
**Subject:** Notice of Public Information Centre 2 - Preliminary Design and Class Environmental Assessment Highway 401 Nagle Road Interchange Study, GWP 4059-17-00  
**Attachments:** PIC2\_Prelim\_Design\_Hwy\_401\_Nagle Rd\_GWP4059-17-00\_MSIFN.pdf; OGN\_PIC2\_Prelim\_Design\_Hwy\_401\_Nagle Rd\_GWP4059-17-00.pdf

Good Afternoon Chief LaRocca,

Happy New Year, I hope you are doing well. Stantec Consulting Ltd. was retained by the Ontario Ministry of Transportation (MTO) and Town of Cobourg (Town) to undertake a Planning, Preliminary Design, and Class Environmental Assessment (Class EA) Study for a new Highway 401 interchange with Nagle Road within the Town and the Township of Hamilton. The attached documents have additional details for your consideration.

The purpose of this letter is to notify you that Public Information Centre (PIC) 2 has been arranged to present and gather feedback regarding the evaluation of alternatives, the preliminary preferred plan, the preliminary assessment of the anticipated environmental impacts and mitigation measures, and to provide the public with an opportunity to discuss any questions or concerns directly with representatives of the study team. PIC 2 has been scheduled for Wednesday, January 18, 2023, from 4:00 PM to 7:00 PM at the Cobourg Community Centre located at 750 D'Arcy Street, Cobourg. PIC displays and background information will also be available on the project website ([www.highway401cobourgcolborne.ca](http://www.highway401cobourgcolborne.ca)).

MTO welcomes the opportunity to discuss this project in further detail with your community. Should you have any questions, comments, or concerns related to this project please let me know.

Thank you,

Peter Copping

**Peter Copping**

Indigenous Liaison Specialist  
Regional Services and Relationships, East Region Operations Branch  
Ministry of Transportation  
1355 John Counter Boulevard, Kingston ON, K7L 5A3  
Email: [Peter.A.Copping@Ontario.ca](mailto:Peter.A.Copping@Ontario.ca)  
Phone: 613-539-3148

*Please Note: The government is committed to providing accessible customer service, if you have any accommodation needs, or require communication supports or alternate formats, please let me know.*

*This e-mail message and any attachments are intended only for the above-named recipient(s) and may contain information that is confidential and solicitor-client privileged. If you have received this message in error, please notify me immediately and delete this e-mail and any attachments without copying, distributing or disclosing their contents.*

**Ministry of Transportation**

East Operations Branch  
1355 John Counter Boulevard  
Postal Box 4000  
Kingston, Ontario K7L 5A3  
Tel.: 1-613-545-4600

**Ministère des Transports**

Direction des opérations de l'Est  
1355, boulevard John Counter  
Case postale 4000  
Kingston, Ontario K7L 5A3  
Tél.: 1-613-545-4600



January 9, 2023

Chief Kelly LaRocca  
Mississaugas of Scugog Island First Nation  
22521 Island Road  
Port Perry, ON L9L 1B6

**Attention: Chief Kelly LaRocca**

**Reference: Notice of Public Information Centre 2  
Preliminary Design and Class Environmental Assessment  
Highway 401 Nagle Road Interchange Study, GWP 4059-17-00**

Dear Chief Kelly LaRocca:

Stantec Consulting Ltd. was retained by the Ontario Ministry of Transportation (MTO) and Town of Cobourg (Town) to undertake a Planning, Preliminary Design, and Class Environmental Assessment (Class EA) Study for a new Highway 401 interchange with Nagle Road within the Town and the Township of Hamilton. This new interchange is the Town's initiative and will support the transportation objectives set forth in the Town's Official Plan and future growth within the Cobourg East Community Secondary Plan area.

This study is being carried out in accordance with the approved environmental planning process for Group 'B' projects under the MTO Class Environmental Assessment (Class EA) for Provincial Transportation Facilities (2000) and will be documented in a Transportation Environmental Study Report (TESR).

The purpose of this letter is to notify you that Public Information Centre (PIC) 2 has been arranged to present and gather feedback regarding the evaluation of alternatives, the preliminary preferred plan, the preliminary assessment of the anticipated environmental impacts and mitigation measures, and to provide the public with an opportunity to discuss any questions or concerns directly with representatives of the study team.

PIC 2 has been scheduled for Wednesday, January 18, 2023, from 4:00 PM to 7:00 PM at the Cobourg Community Centre located at 750 D'Arcy Street, Cobourg. The attached notice contains additional details for your consideration.

Information collected during this study will be used in accordance with the *Freedom of Information and Protection of Privacy Act*. All information and comments, with the exception of personal information and other protected information, will become part of the public record. Please contact me if you have accessibility requirements in order to participate in this project.



**Reference: Preliminary Design and Class Environmental Assessment  
Highway 401 Preliminary Design and Class Environmental Assessment  
(GWP 4059-17-00) - Notice of Public Information Centre 2**

Should you have any questions, comments, or concerns related to this project please let me know. MTO also welcomes the opportunity to discuss this project in further detail with your community. Please feel free to contact me at **(613) 539-3148** or via email at [Peter.A.Copping@Ontario.ca](mailto:Peter.A.Copping@Ontario.ca) to discuss this project and your interests further.

Sincerely,

A handwritten signature in black ink that reads "Peter Copping". The signature is written in a cursive, slightly slanted style.

**Peter Copping**  
Indigenous Liaison Specialist  
Regional Services and Relationships, East Region Operations Branch  
Ministry of Transportation  
1355 John Counter Boulevard, Kingston ON, K7L 5A3  
Email: [Peter.A.Copping@Ontario.ca](mailto:Peter.A.Copping@Ontario.ca)  
Phone: 613-539-3148

- c. D. Mowat, M. Sanford – Mississaugas of Scugog Island First Nation  
T. Hoekstra – Town of Cobourg  
M. Waseem, E. Pipe – Ministry of Transportation  
G. Cooke, T. Belliveau, D. Addley – Stantec Consulting Ltd.

Attachment: Notice of Public Information Centre 2

## Robinson, Jennifer

---

**From:** Copping, Peter A. (MTO) <Peter.A.Copping@ontario.ca>  
**Sent:** Wednesday, May 17, 2023 2:21 PM  
**To:** Sean Davison; Tom Cowie; Mandy McGonigle; Francis M. Chua; Kayla Wright  
**Cc:** Chief Laurie Carr; Waseem, Muhammad (MTO); Pipe, Erin (MTO); Cooke, Gregg; Belliveau, Tim; Robinson, Jennifer; Addley, Diana  
**Subject:** RE: Invitation to Participate – Stage 2 Archaeological Assessment, Hwy 401 Nagle Road Interchange Study, Town of Cobourg, Ontario

**Follow Up Flag:** Follow up  
**Flag Status:** Flagged

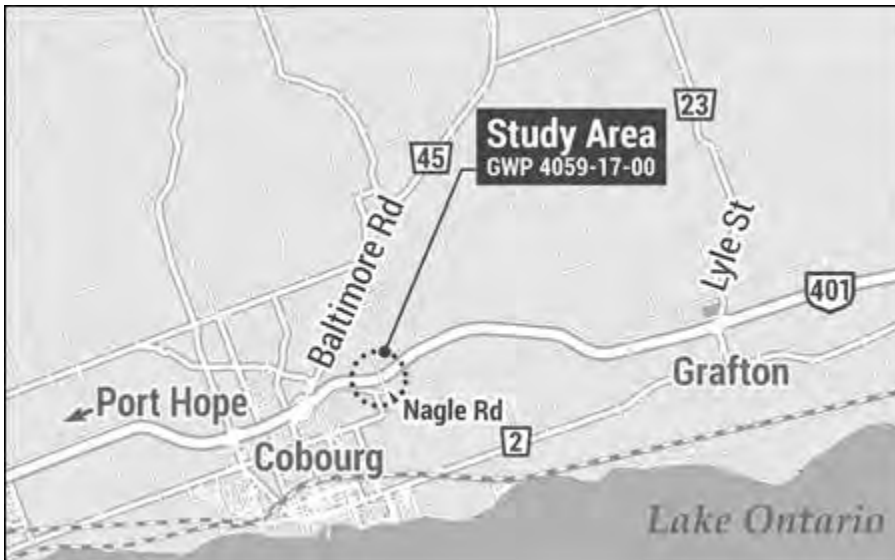
Good Afternoon Chief Carr,

Stage 2 archaeological assessment work has been planned to take place in the coming weeks (weather dependant) and the MTO would like to invite your community to have a community field liaison participate in this field work.

Date(s): **Week of May 29<sup>th</sup>, 2023 (specific dates to be confirmed asap)**

# days: **Approximately 2 days on-site.**

Location – **Parcels in proximity to Hwy 401 and Nagle Rd, Town of Cobourg, Ontario.**



If you are interested in having a representative on site to take part in these studies, please let me know on or before the end of day, Thursday, May 24, 2023 to facilitate any additional conversations and information sharing with the archaeological service provider. Please also let me know if you have any questions.

Thank you,

Peter Copping

**Peter Copping**

Indigenous Liaison Specialist  
Regional Services and Relationships, East Region Operations Branch  
Ministry of Transportation  
1355 John Counter Boulevard, Kingston ON, K7L 5A3  
Email: [Peter.A.Copping@Ontario.ca](mailto:Peter.A.Copping@Ontario.ca)  
Phone: 613-539-3148

*Please Note: The government is committed to providing accessible customer service, if you have any accommodation needs, or require communication supports or alternate formats, please let me know.*

*This e-mail message and any attachments are intended only for the above-named recipient(s) and may contain information that is confidential and solicitor-client privileged. If you have received this message in error, please notify me immediately and delete this e-mail and any attachments without copying, distributing or disclosing their contents.*

## Robinson, Jennifer

---

**From:** Copping, Peter A. (MTO) <Peter.A.Copping@ontario.ca>  
**Sent:** Wednesday, May 17, 2023 2:21 PM  
**To:** Chief Donna Big Canoe; Natasha Charles  
**Cc:** Waseem, Muhammad (MTO); Pipe, Erin (MTO); Cooke, Gregg; Belliveau, Tim; Robinson, Jennifer; Addley, Diana  
**Subject:** RE: Invitation to Participate – Stage 2 Archaeological Assessment, Hwy 401 Nagle Road Interchange Study, Town of Cobourg, Ontario

**Follow Up Flag:** Follow up  
**Flag Status:** Flagged

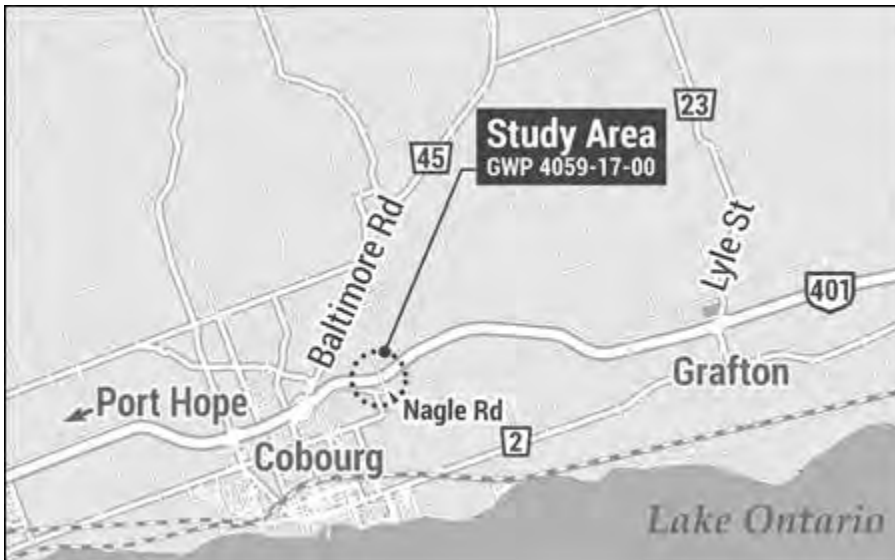
Good Afternoon Chief Donna Big Canoe,

Stage 2 archaeological assessment work has been planned to take place in the coming weeks (weather dependant) and the MTO would like to invite your community to have a community field liaison participate in this field work.

Date(s): **Week of May 29<sup>th</sup>, 2023 (specific dates to be confirmed asap)**

# days: **Approximately 2 days on-site.**

Location – **Parcels in proximity to Hwy 401 and Nagle Rd, Town of Cobourg, Ontario.**



If you are interested in having a representative on site to take part in these studies, please let me know on or before the end of day, Thursday, May 24, 2023 to facilitate any additional conversations and information sharing with the archaeological service provider. Please also let me know if you have any questions.

Thank you,

Peter Copping

## Robinson, Jennifer

---

**From:** Copping, Peter A. (MTO) <Peter.A.Copping@ontario.ca>  
**Sent:** Wednesday, May 17, 2023 2:21 PM  
**To:** Paige Williams; Tiffany McLellan; Francis M. Chua; Kayla Wright; Keith Knott  
**Cc:** Kaitlin Hill; Waseem, Muhammad (MTO); Pipe, Erin (MTO); Cooke, Gregg; Belliveau, Tim; Robinson, Jennifer; Addley, Diana  
**Subject:** RE: Invitation to Participate – Stage 2 Archaeological Assessment, Hwy 401 Nagle Road Interchange Study, Town of Cobourg, Ontario

**Follow Up Flag:** Follow up  
**Flag Status:** Flagged

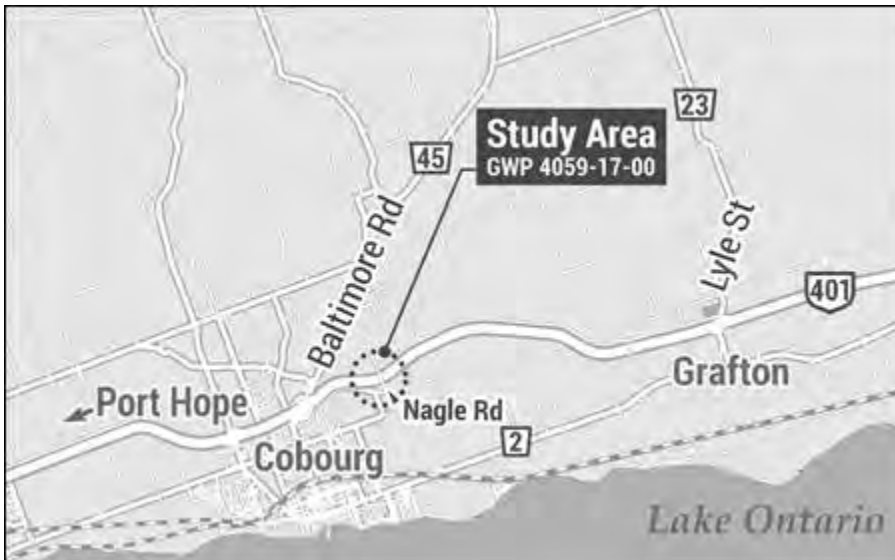
Good Afternoon Chief Knott,

Stage 2 archaeological assessment work has been planned to take place in the coming weeks (weather dependant) and the MTO would like to invite your community to have a community field liaison participate in this field work.

Date(s): **Week of May 29<sup>th</sup>, 2023 (specific dates to be confirmed asap)**

# days: **Approximately 2 days on-site.**

Location – **Parcels in proximity to Hwy 401 and Nagle Rd, Town of Cobourg, Ontario.**



If you are interested in having a representative on site to take part in these studies, please let me know on or before the end of day, Thursday, May 24, 2023 to facilitate any additional conversations and information sharing with the archaeological service provider. Please also let me know if you have any questions.

Thank you,

Peter Copping

## Robinson, Jennifer

---

**From:** Copping, Peter A. (MTO) <Peter.A.Copping@ontario.ca>  
**Sent:** Wednesday, May 17, 2023 2:21 PM  
**To:** Dave Mowat; Dave Simpson  
**Cc:** Waseem, Muhammad (MTO); Pipe, Erin (MTO); Cooke, Gregg; Belliveau, Tim; Robinson, Jennifer; Addley, Diana  
**Subject:** RE: Invitation to Participate – Stage 2 Archaeological Assessment, Hwy 401 Nagle Road Interchange Study, Town of Cobourg, Ontario

**Follow Up Flag:** Follow up  
**Flag Status:** Flagged

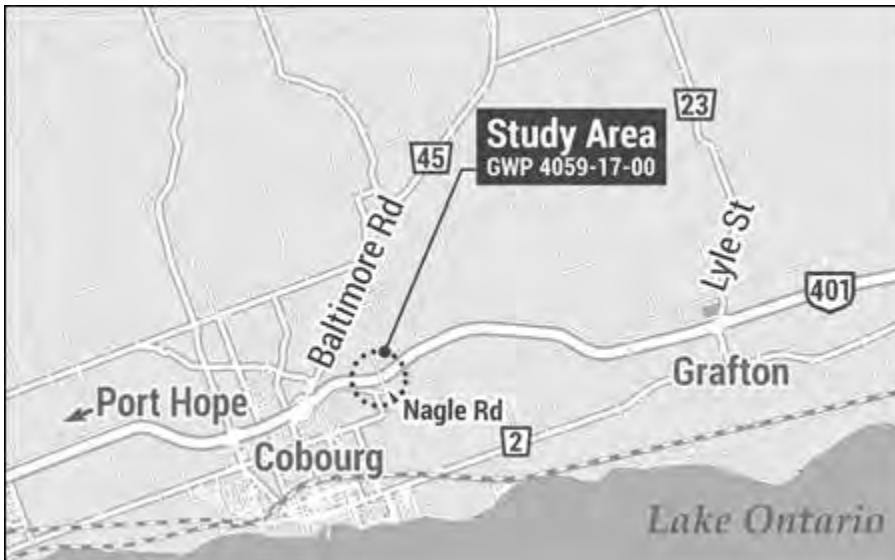
Good Afternoon Chief Mowat,

Stage 2 archaeological assessment work has been planned to take place in the coming weeks (weather dependant) and the MTO would like to invite your community to have a community field liaison participate in this field work.

Date(s): **Week of May 29<sup>th</sup>, 2023 (specific dates to be confirmed asap)**

# days: **Approximately 2 days on-site.**

Location – **Parcels in proximity to Hwy 401 and Nagle Rd, Town of Cobourg, Ontario.**



If you are interested in having a representative on site to take part in these studies, please let me know on or before the end of day, Thursday, May 24, 2023 to facilitate any additional conversations and information sharing with the archaeological service provider. Please also let me know if you have any questions.

Thank you,

Peter Copping



## Robinson, Jennifer

---

**From:** Copping, Peter A. (MTO) <Peter.A.Copping@ontario.ca>  
**Sent:** Wednesday, May 17, 2023 2:22 PM  
**To:** Community Consultation; benc@ramafirstnation.ca; chief@ramafirstnation.ca  
**Cc:** Waseem, Muhammad (MTO); Pipe, Erin (MTO); Cooke, Gregg; Belliveau, Tim; Robinson, Jennifer; Addley, Diana  
**Subject:** RE: Invitation to Participate – Stage 2 Archaeological Assessment, Hwy 401 Nagle Road Interchange Study, Town of Cobourg, Ontario

**Follow Up Flag:** Follow up  
**Flag Status:** Flagged

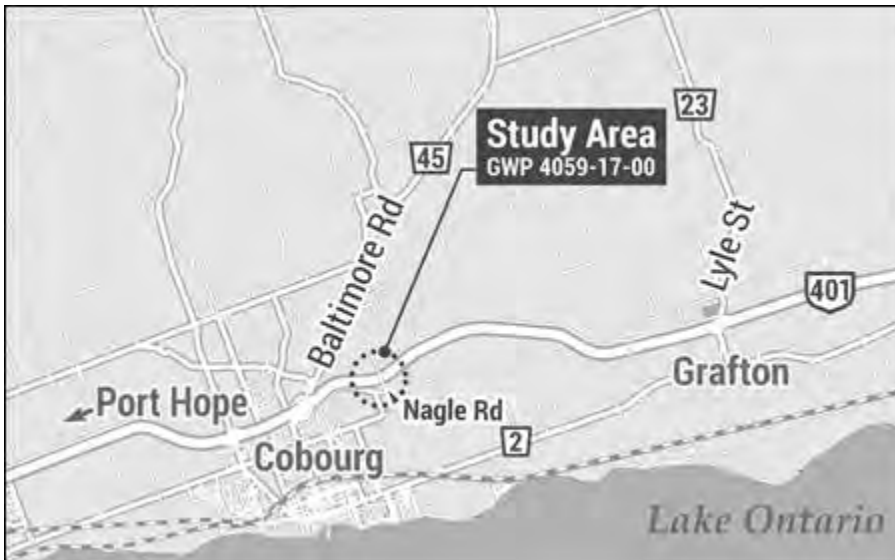
Good Afternoon Chief Williams,

Stage 2 archaeological assessment work has been planned to take place in the coming weeks (weather dependant) and the MTO would like to invite Chippewas of Rama First Nation to have a community field liaison participate in this field work.

Date(s): **Week of May 29<sup>th</sup>, 2023 (specific dates to be confirmed asap)**

# days: **Approximately 2 days on-site.**

Location – **Parcels in proximity to Hwy 401 and Nagle Rd, Town of Cobourg, Ontario.**



If Chippewas of Rama First Nation is interested in having a representative on site to take part in these studies, please let me know on or before the end of day, Thursday, May 24, 2023 to facilitate any additional conversations and information sharing with the archaeological service provider. Please also let me know if you have any questions.

Thank you,

Peter Copping

**From:** [peter.a.copping](mailto:peter.a.copping)  
**To:** [Community Consultation](#); [Ben Cousineau](#)  
**Cc:** [Waseem, Muhammad \(MTO\)](#); [Pipe, Erin \(MTO\)](#); [Cooke, Gregg](#); [Belliveau, Tim](#); [Robinson, Jennifer](#); [Addley, Diana](#)  
**Subject:** RE: Invitation to Participate – Stage 2 Archaeological Assessment, Hwy 401 Nagle Road Interchange Study, Town of Cobourg, Ontario  
**Date:** Friday, May 26, 2023 11:23:57 AM

---

Hi Ben,

Thank you for your email. We will share the draft archaeological assessment report with Chippewas of Rama First Nation once it has been prepared.

Thanks,

Peter

---

**From:** Community Consultation <consultation@ramafirstnation.ca>  
**Sent:** May 25, 2023 12:05 PM  
**To:** Copping, Peter A. (MTO) <Peter.A.Copping@ontario.ca>; Ben Cousineau <benc@ramafirstnation.ca>  
**Cc:** Waseem, Muhammad (MTO) <Muhammad.Waseem@ontario.ca>; Pipe, Erin (MTO) <Erin.Pipe@ontario.ca>; Cooke, Gregg <gregg.cooke@stantec.com>; Belliveau, Tim <tim.belliveau@stantec.com>; Robinson, Jennifer <Jennifer.Robinson@stantec.com>; Addley, Diana <Diana.Addley@stantec.com>  
**Subject:** RE: Invitation to Participate – Stage 2 Archaeological Assessment, Hwy 401 Nagle Road Interchange Study, Town of Cobourg, Ontario

**CAUTION -- EXTERNAL E-MAIL - Do not click links or open attachments unless you recognize the sender.**

Aaniin,

Thank you for the invitation.

However due to location and internal capacity issues we will not be able to send a monitor down to the project site.

We still will welcome any resulting reports.

Miigwech,

-BB

---

**Ben Benson**  
*Community Consultation Worker, Legal*  
**Chippewas of Rama First Nation**  
(ph) 705-325-3611, 1633  
(cell) 705-238-7111  
(fax)  
(url) [www.ramafirstnation.ca](http://www.ramafirstnation.ca)

---

## Robinson, Jennifer

---

**From:** Copping, Peter A. (MTO) <Peter.A.Copping@ontario.ca>  
**Sent:** Wednesday, May 17, 2023 2:22 PM  
**To:** nodin webb; Samantha Harvey; Jack Hogarth; kawarthanishnawbecouncil@outlook.com; rknahtgang@gmail.com  
**Cc:** Waseem, Muhammad (MTO); Pipe, Erin (MTO); Belliveau, Tim; Cooke, Gregg; Robinson, Jennifer; Addley, Diana  
**Subject:** RE: Invitation to Participate – Stage 2 Archaeological Assessment, Hwy 401 Nagle Road Interchange Study, Town of Cobourg, Ontario

**Follow Up Flag:** Follow up  
**Flag Status:** Flagged

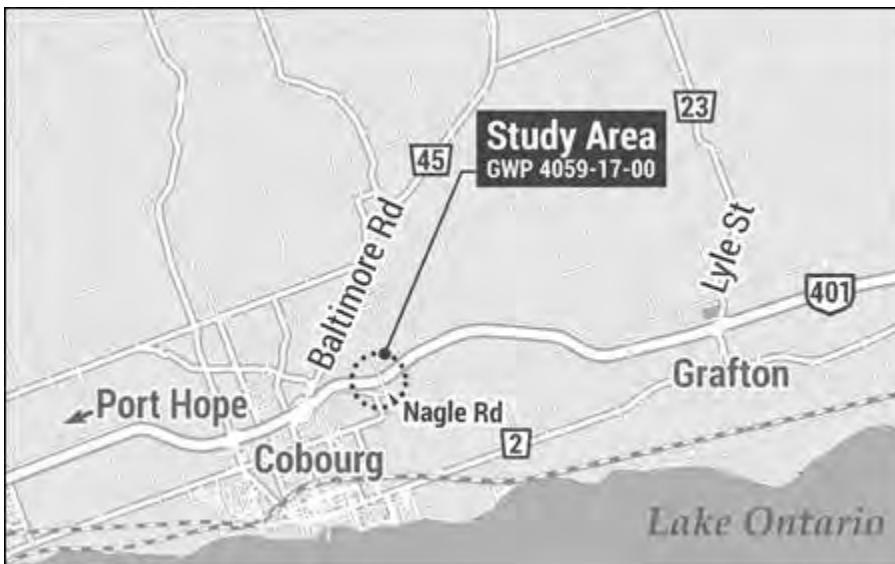
Good Afternoon Kawartha Nishnawbe Council,

Stage 2 archaeological assessment work has been planned to take place in the coming weeks (weather dependant) and the MTO would like to invite your community to have a community field liaison participate in this field work.

Date(s): **Week of May 29<sup>th</sup>, 2023 (specific dates to be confirmed asap)**

# days: **Approximately 2 days on-site.**

Location – **Parcels in proximity to Hwy 401 and Nagle Rd, Town of Cobourg, Ontario.**



If you are interested in having a representative on site to take part in these studies, please let me know on or before the end of day, Thursday, May 24, 2023 to facilitate any additional conversations and information sharing with the archaeological service provider. Please also let me know if you have any questions.

Thank you,

Peter Copping

## Robinson, Jennifer

---

**From:** Copping, Peter A. (MTO) <Peter.A.Copping@ontario.ca>  
**Sent:** Wednesday, May 17, 2023 2:21 PM  
**To:** bfncchief@chimnissing.ca; consultations@chimnissing.ca  
**Cc:** Waseem, Muhammad (MTO); Pipe, Erin (MTO); Cooke, Gregg; Belliveau, Tim; Robinson, Jennifer; Addley, Diana  
**Subject:** RE: Invitation to Participate – Stage 2 Archaeological Assessment, Hwy 401 Nagle Road Interchange Study, Town of Cobourg, Ontario

**Follow Up Flag:** Follow up  
**Flag Status:** Flagged

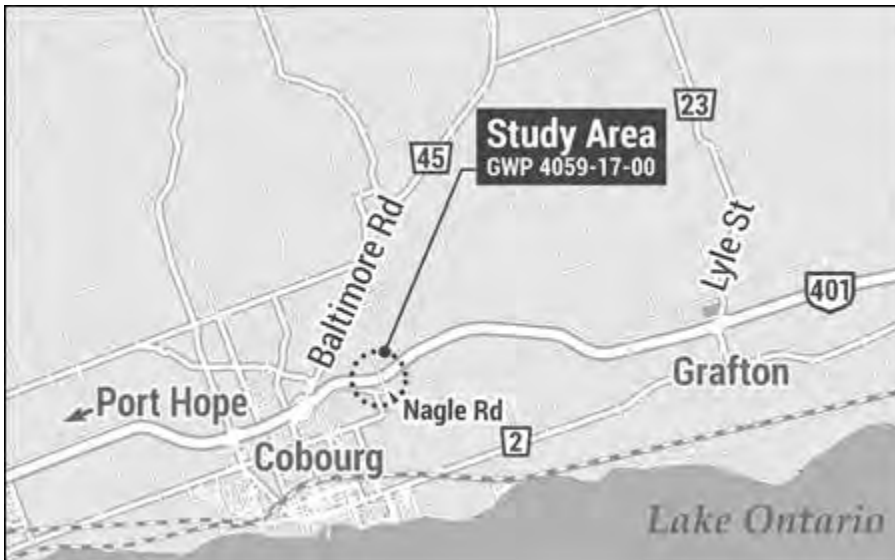
Good Afternoon Chief Joanne P. Sandy,

Stage 2 archaeological assessment work has been planned to take place in the coming weeks (weather dependant) and the MTO would like to invite your community to have a community field liaison participate in this field work.

Date(s): **Week of May 29<sup>th</sup>, 2023 (specific dates to be confirmed asap)**

# days: **Approximately 2 days on-site.**

Location – **Parcels in proximity to Hwy 401 and Nagle Rd, Town of Cobourg, Ontario.**



If you are interested in having a representative on site to take part in these studies, please let me know on or before the end of day, Thursday, May 24, 2023 to facilitate any additional conversations and information sharing with the archaeological service provider. Please also let me know if you have any questions.

Thank you,

Peter Copping

## Robinson, Jennifer

---

**From:** Copping, Peter A. (MTO) <Peter.A.Copping@ontario.ca>  
**Sent:** Monday, June 17, 2024 3:49 PM  
**To:** 'Chief Donna Big Canoe'; 'Natasha Charles'  
**Cc:** Waseem, Muhammad (MTO); Pipe, Erin (MTO); Cooke, Gregg; Belliveau, Tim; Robinson, Jennifer; Addley, Diana  
**Subject:** RE: Draft Stage 2 Archaeological Assessment Report: Nagle Road Interchange Study, GWP 4059-17-00  
**Attachments:** DRAFT\_Stg2\_AA\_Report\_Hwy401\_NagleRd\_Interchange\_GWP4059-17-00.pdf  
**Follow Up Flag:** Follow up  
**Flag Status:** Flagged

Good Afternoon Chief Donna Big Canoe,

Please find the attached draft Stage 2 Archaeological Assessment undertaken as part of the preliminary design, and class environmental assessment study for a Highway 401 interchange with Nagle Road, Town of Cobourg.

For reference, associated field work took place during the 2023 field season and no archaeological resources were identified during the Stage 2 survey.

Please let me know if you have any comments, questions and/or concerns regarding the attached document by July 17, 2024, ahead of the submission of the report to MCM.

Thank you,

Peter Copping

## Robinson, Jennifer

---

**From:** Copping, Peter A. (MTO) <Peter.A.Copping@ontario.ca>  
**Sent:** Monday, June 17, 2024 3:49 PM  
**To:** 'bfncchief@chimnissing.ca'; 'consultations@chimnissing.ca'  
**Cc:** Waseem, Muhammad (MTO); Pipe, Erin (MTO); Cooke, Gregg; Belliveau, Tim; Robinson, Jennifer; Addley, Diana  
**Subject:** RE: Draft Stage 2 Archaeological Assessment Report: Nagle Road Interchange Study, GWP 4059-17-00  
**Attachments:** DRAFT\_Stg2\_AA\_Report\_Hwy401\_NagleRd\_Interchange\_GWP4059-17-00.pdf  
**Follow Up Flag:** Follow up  
**Flag Status:** Flagged

Good Afternoon Chief Joanne P. Sandy,

Please find the attached draft Stage 2 Archaeological Assessment undertaken as part of the preliminary design, and class environmental assessment Study for a Highway 401 interchange with Nagle Road, Town of Cobourg.

For reference, associated field work took place during the 2023 field season and no archaeological resources were identified during the Stage 2 survey.

Please let me know if you have any comments, questions and/or concerns regarding the attached document by July 17, 2024, ahead of the submission of the report to MCM.

Thank you,

Peter Copping



## Robinson, Jennifer

---

**From:** Copping, Peter A. (MTO) <Peter.A.Copping@ontario.ca>  
**Sent:** Monday, June 17, 2024 3:49 PM  
**To:** 'Mandy McGonigle'; 'Sean Davison'; 'Tom Cowie'  
**Cc:** 'Chief Laurie Carr'; Gary Pritchard; Relationships and Engagement; Waseem, Muhammad (MTO); Pipe, Erin (MTO); Cooke, Gregg; Belliveau, Tim; Robinson, Jennifer; Addley, Diana  
**Subject:** RE: Draft Stage 2 Archaeological Assessment Report: Nagle Road Interchange Study, GWP 4059-17-00  
**Attachments:** DRAFT\_Stg2\_AA\_Report\_Hwy401\_NagleRd\_Interchange\_GWP4059-17-00.pdf  
**Follow Up Flag:** Follow up  
**Flag Status:** Flagged

Good Afternoon Chief Carr,

Please find the attached draft Stage 2 Archaeological Assessment undertaken as part of the preliminary design, and class environmental assessment Study for a Highway 401 interchange with Nagle Road, Town of Cobourg.

For reference, associated field work took place during the 2023 field season and no archaeological resources were identified during the Stage 2 survey.

Please let me know if you have any comments, questions and/or concerns regarding the attached document by July 17, 2024, ahead of the submission of the report to MCM.

Thank you,

Peter Copping

## Robinson, Jennifer

---

**From:** Copping, Peter A. (MTO) <Peter.A.Copping@ontario.ca>  
**Sent:** Monday, June 17, 2024 3:50 PM  
**To:** jkapyrka; tsimpson  
**Cc:** Waseem, Muhammad (MTO); Pipe, Erin (MTO); Cooke, Gregg; Belliveau, Tim; Robinson, Jennifer; Addley, Diana  
**Subject:** RE: Draft Stage 2 Archaeological Assessment Report: Nagle Road Interchange Study, GWP 4059-17-00  
**Attachments:** DRAFT\_Stg2\_AA\_Report\_Hwy401\_NagleRd\_Interchange\_GWP4059-17-00.pdf  
**Follow Up Flag:** Follow up  
**Flag Status:** Flagged

Good Afternoon Chief Simpson,

Please find the attached draft Stage 2 Archaeological Assessment undertaken as part of the preliminary design, and class environmental assessment Study for a Highway 401 interchange with Nagle Road, Town of Cobourg.

For reference, associated field work took place during the 2023 field season and no archaeological resources were identified during the Stage 2 survey.

Please let me know if you have any comments, questions and/or concerns regarding the attached document by July 17, 2024, ahead of the submission of the report to MCM.

Thank you,

Peter Copping

## Robinson, Jennifer

---

**From:** Copping, Peter A. (MTO) <Peter.A.Copping@ontario.ca>  
**Sent:** Monday, June 17, 2024 3:49 PM  
**To:** 'Paige Williams'; 'Kaitlin Hill'; Archaeological Program Admin  
**Cc:** 'Keith Knott'; Gary Pritchard; Relationships and Engagement; Waseem, Muhammad (MTO); Pipe, Erin (MTO); Cooke, Gregg; Belliveau, Tim; Robinson, Jennifer; Addley, Diana  
**Subject:** RE: Draft Stage 2 Archaeological Assessment Report: Nagle Road Interchange Study, GWP 4059-17-00  
**Attachments:** DRAFT\_Stg2\_AA\_Report\_Hwy401\_NagleRd\_Interchange\_GWP4059-17-00.pdf  
**Follow Up Flag:** Follow up  
**Flag Status:** Flagged

Good Afternoon Chief Knott,

Please find the attached draft Stage 2 Archaeological Assessment undertaken as part of the preliminary design, and class environmental assessment Study for a Highway 401 interchange with Nagle Road, Town of Cobourg.

For reference, associated field work took place during the 2023 field season and no archaeological resources were identified during the Stage 2 survey.

Please let me know if you have any comments, questions and/or concerns regarding the attached document by July 17, 2024, ahead of the submission of the report to MCM.

Thank you,

Peter Copping

## Robinson, Jennifer

---

**To:** Cooke, Gregg  
**Subject:** RE: Draft Stage 2 Archaeological Assessment Report: Nagle Road Interchange Study, GWP 4059-17-00

---

**From:** Archaeological Program Admin <[APAdmin@curvelake.ca](mailto:APAdmin@curvelake.ca)>  
**Sent:** Tuesday, July 2, 2024 9:46 AM  
**To:** Copping, Peter A. (MTO) <[Peter.A.Copping@ontario.ca](mailto:Peter.A.Copping@ontario.ca)>  
**Subject:** Draft Stage 2 Archaeological Assessment Report: Nagle Road Interchange Study, GWP 4059-17-00

**CAUTION -- EXTERNAL E-MAIL - Do not click links or open attachments unless you recognize the sender.**

Aaniin Peter,

Please find attached a copy of the consultation letter for the Stage 2 archaeological assessment report for the Nagle Road Interchange Study. CLFN thanks you for engaging our community and our continued relationship. We have no further concerns with this project.

Miigwech

Derek



Derek Paauw  
Archaeology Program Administrator  
Curve Lake First Nation Government Services Building  
22 Winookeeda Road, Curve Lake, ON K0L 1R0  
P: 705.657.8045 ext. 237 C:705.957.9549 F: 705.657.8708  
W: [www.curvelakefirstnation.ca](http://www.curvelakefirstnation.ca)  
E: [APAdmin@curvelake.ca](mailto:APAdmin@curvelake.ca)

Government Services Building  
22 Winookeeda Street  
Curve Lake, Ontario K0L1R0



Phone: 705.657.8045  
Fax: 705.657.8708  
[www.curvelakefirstnation.ca](http://www.curvelakefirstnation.ca)

July 2, 2024

Patrick Hoskins (P415)  
Stantec Consulting Ltd.  
400-1305 Riverside Road  
London, Ontario  
N6K 0J5

Aaniin Patrick,

**Re: Stage 2 Archaeological Assessment: Nagle Road Interchange Study, GWP 4059-17-00. Part of Lot 7 to 11, Concession 1, Geographic Township of Hamilton, now Township of Hamilton and Town of Cobourg, County of Northumberland, Ontario (P415-0443-2023).**

Thank you for consulting with Curve Lake First Nation regarding the Stage 2 archaeological assessment of the Nagle Road Interchange in the Township of Hamilton and the Town of Cobourg. I have reviewed the report focusing attention to potential impacts on Indigenous cultural resources and/or ancestral remains as outlined in the *Curve Lake First Nation Archaeological Protocol*. Consequently, Curve Lake First Nation concurs with your recommendation as follows:

...no further archaeological assessment is required for the portion of the project where Stage 2 assessment has been completed.

Should indigenous cultural resources or burials be discovered during construction activities, in accordance with the *Curve Lake First Nation Archaeological Protocol*, specifically the section regarding *Curve Lake First Nation and Michi Saagiig Requirements* (5), the closest Michi Saagiig First Nation shall be notified. For the Nagle Road Interchange project, the closest Michi Saagiig First Nations are Alderville First Nation and Hiawatha First Nation.

Miigwech,

Derek Paauw  
Archaeology Program Administrator  
Curve Lake First Nation

## Robinson, Jennifer

---

**From:** Copping, Peter A. (MTO) <Peter.A.Copping@ontario.ca>  
**Sent:** Monday, June 17, 2024 3:49 PM  
**To:** 'Community Consultation'; benc  
**Cc:** chief@ramafirstnation.ca; Waseem, Muhammad (MTO); Pipe, Erin (MTO); Cooke, Gregg; Belliveau, Tim; Robinson, Jennifer; Addley, Diana  
**Subject:** RE: Draft Stage 2 Archaeological Assessment Report: Nagle Road Interchange Study, GWP 4059-17-00  
**Attachments:** DRAFT\_Stg2\_AA\_Report\_Hwy401\_NagleRd\_Interchange\_GWP4059-17-00.pdf  
**Follow Up Flag:** Follow up  
**Flag Status:** Flagged

Good Afternoon Ben,

Please find the attached draft Stage 2 Archaeological Assessment undertaken as part of the preliminary design, and class environmental assessment Study for a Highway 401 interchange with Nagle Road, Town of Cobourg.

For reference, associated field work took place during the 2023 field season and no archaeological resources were identified during the Stage 2 survey.

Please let me know if you have any comments, questions and/or concerns regarding the attached document by July 17, 2024, ahead of the submission of the report to MCM.

Thank you,

Peter Copping

**Peter Copping** (He/Him)  
Indigenous Liaison Specialist  
Regional Services and Relationships, East Operations  
Ministry of Transportation  
1355 John Counter Boulevard, Kingston ON, K7L 5A3  
Email: [Peter.A.Copping@Ontario.ca](mailto:Peter.A.Copping@Ontario.ca)  
Phone: 613-539-3148

*Please Note: The government is committed to providing accessible customer service, if you have any accommodation needs, or require communication supports or alternate formats, please let me know.*

*This e-mail message and any attachments are intended only for the above-named recipient(s) and may contain information that is confidential and solicitor-client privileged. If you have received this message in error, please notify me immediately and delete this e-mail and any attachments without copying, distributing or disclosing their contents.*



**From:** [Community Consultation](#)  
**To:** [Copping, Peter A. \(MTO\)](#)  
**Cc:** [Chief Ted Williams](#); [Waseem, Muhammad \(MTO\)](#); [Pipe, Erin \(MTO\)](#); [Cooke, Gregg](#); [Belliveau, Tim](#); [Robinson, Jennifer](#); [Addley, Diana](#)  
**Subject:** RE: Draft Stage 2 Archaeological Assessment Report: Nagle Road Interchange Study, GWP 4059-17-00  
**Date:** Tuesday, July 2, 2024 10:38:39 AM

---

Some people who received this message don't often get email from [consultation@ramafirstnation.ca](mailto:consultation@ramafirstnation.ca). [Learn why this is important](#)

Miigwech for sharing Peter.

We have no comments or concerns regarding the Stage 2 assessment.

---

**Ben Cousineau**

*Community Researcher/Archivist, Communications*

**Chippewas of Rama First Nation**

(ph) 705-325-3611, 1288

(cell)

(fax) 705-325-0879

(url) [www.ramafirstnation.ca](http://www.ramafirstnation.ca)

-----  
This email is intended only for the named recipient(s) and may contain information that is privileged, confidential and/or exempt from disclosure under applicable law. No waiver of privilege, confidence or otherwise is intended by virtue of communication via the internet. Any unauthorized copying is strictly prohibited. If you have received this e-mail in error, or are not named as a recipient, please immediately notify the sender and destroy all copies of this e-mail.

By submitting your or another individual's personal information to Chippewas of Rama First Nation, its service providers and agents, you agree and confirm your authority from such other individual, to our collection, use and disclosure of such personal information in accordance with our privacy policy.

-----  
 Please consider the environment before printing this e-mail.